Met Office

Daily weather summary | March 2019

Monthly weather summary collated on the 23 April 2019 13:27 pm

Product designed by the Met Office National Climate Information Centre (NCIC) in collaboration with The National Meteorological Library and Archive (NMLA).

Met Office and the Met Office logo are registered trademarks. © Crown copyright 2019

Daily Weather Summaries for March 2019

If you have any questions or feedback about this product or wish to obtain further data please contact the Met Office.

This document contains daily weather summaries for each day of March 2019. The Met Office National Meteorological Library and Archive holds a continuous record of daily weather summaries or daily weather reports from 1860, and these daily weather summaries form a continuation of that series.

The purpose of each summary is to provide an overview of the weather conditions across the UK on that day, with the historical emphasis mainly based on observations from surface network of weather stations, although the format has varied over the decades. While the emphasis remains on observations from the surface network, the current daily weather summaries supplement these by including satellite and rain-radar imagery to provide a more complete overview. The current format of the daily weather summaries is as follows:

1. Text summary of the main characteristics of the weather during the day, written by an operational meteorologist in the Met Office operations centre.
2. Table of daily extremes for the UK for key climate variables including temperature, rainfall, sunshine and gust speeds.
3. Overview of the synoptic situation at 00 and 12 UTC comprising: analysis charts showing the surface pressure pattern and associated weather fronts; North Atlantic and European infra-red satellite images showing cloud-cover; combined infra-red and rain-radar images of the UK; maps of wind speed and direction at 00 and 12 UTC; observations of pressure, wind speed and direction, cloud cover, air and dewpoint temperature at selected UK and European stations in data tables.
4. UK maps of key climate variables from observing stations including maximum, minimum and grass minimum temperature, rainfall, sunshine, gust speed and snow.
5. Further guidance notes

If you spot any data errors or omissions in this product please contact the Met Office.

Monthly summary collated 23/04/2019 13:27 Product designed by the Met Office National Climate Information Centre working with the Library and Archive.

Met Office Crown Copyright

Station Network Maps

This issue of the daily weather summary provides data for the following UK and European locations (Reykjavic (5) also included):

Daily Weather Summary for Friday 01 March 2019

This day's summary created 23/04/2019 11:37

Summary of the UK Weather for Friday 01 March 2019

Through the early hours there was some rain lingering in the south east but elsewhere it was mostly dry, cloudy and mild, with hill fog and mist in places. During the day time, there were clear skies in parts of western Scotland, England and Wales, with sunny spells, though it stayed cloudier towards the east. Heavy rain arrived in Northern Ireland during the afternoon, spreading into western Britain later in the afternoon. Temperatures were mild for the time of year, especially in the sunshine.

Daily Extremes

Highest Maximum	**13.9°C** Treknow (Cornwall, 100mAMSL)
Lowest Maximum	**6.3°C** Malham Tarn (North Yorkshire, 381mAMSL)
Highest Minimum	**9.1°C** London, St James's Park (Greater London, 5mAMSL)
Lowest Minimum	**-0.5°C** Baltasound No 2 (Shetland, 15mAMSL) also Aviemore (Inverness-shire, 228mAMSL)
Lowest Grass Minimum	**-2.7°C** Baltasound No 2 (Shetland, 15mAMSL)
Most Rainfall	**11.0mm** Killowen (Down, 4mAMSL) also Lough Navar Forest (Fermanagh, 126mAMSL)
Most Sunshine	**4.7hr** Slapton (Devon, 32mAMSL) also Katesbridge (Down, 91mAMSL) also Aldergrove (Antrim, 63mAMSL)
Highest Gust	**32Kt 37mph** Berry Head (Devon, 58mAMSL)
Highest Gust (mountain)	**42Kt 48mph** Cairngorm Summit (Inverness-shire, 1237mAMSL)
Greatest Snow Depth at 0900 UTC	No non-zero values

mAMSL refers to station elevation in metres above mean sea level

Daily Weather Summary for Friday 01 March 2019

North Atlantic and Europe analysis charts and satellite images at 0000 UTC

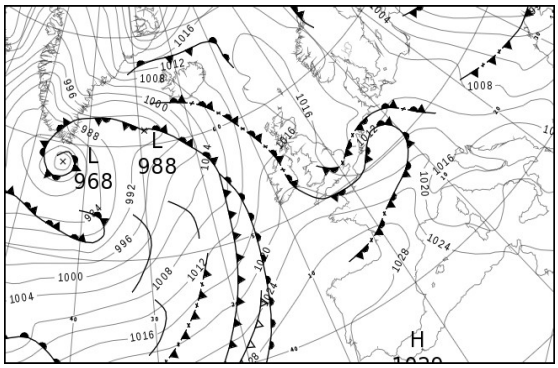



North Atlantic and Europe analysis charts and satellite images at 1200 UTC

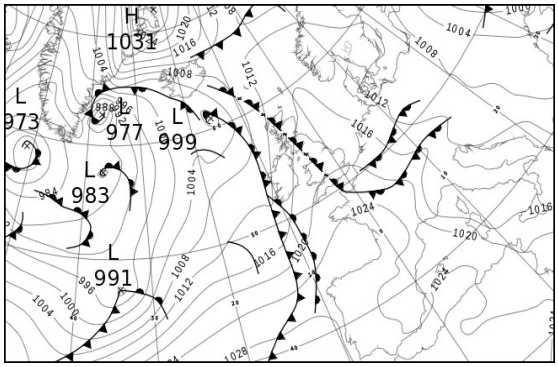



All satellite imagery copyright Met Office and EUMETSAT (European Organisation for the Exploitation of Meteorological Satellites). These show infra-red images from the geostationary MSG satellite. The rainfall rates are derived from both rain-radar and satellite data.

Daily Weather Summary for Friday 01 March 2019

UK satellite and rain-radar precipitation rates at (L) 0000 and (R) 1200 UTC



UK wind speed and direction at (L) 0000 and (R) 1200 UTC

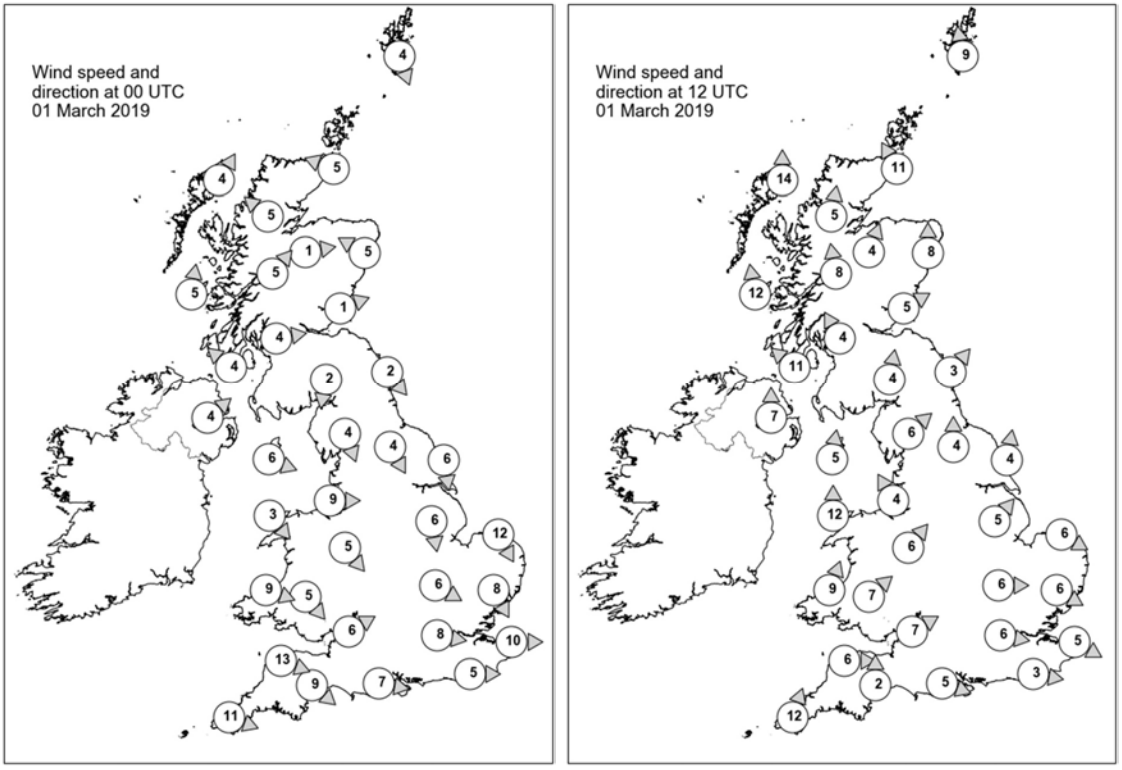

Daily Weather Summary for Friday 01 March 2019

Selected UK readings at (L) 0000 and (R) 1200 UTC

STATIONS		0000 UTC						1200 UTC					
NO	SITE	PRESS	WDIR	WSPD	CLOUD	TEMP	TDEW	PRESS	WDIR	WSPD	CLOUD	TEMP	TDEW
1	Lerwick	1017.0	NNW	4	7	1.8	-0.8	1015.8	S	9	7	4.5	1.4
2	Wick	1016.2	ESE	5	1	4.8	3.4	1014.2	SSE	11	7	6.9	5.5
3	Stornoway	1015.2	SSW	4	8	6.8	5.8	1012.3	S	14	8	8.9	6.4
4	Loch Glascarnoch	1016.5	SE	5	7	5.4	4.7	1013.9	S	5	8	7.6	4.0
5	Aviemore	1016.2	W	1	8	4.9	3.2	1014.2	SSW	4	8	8.1	3.6
6	Dyce	1016.1	ESE	5	8	5.6	5.3	1015.8	S	8	7	6.8	5.2
7	Tulloch Bridge	1017.1	SW	5	8	6.1	4.0	1015.2	S	8	8	7.3	3.9
8	Tiree	1015.7	S	5	8	7.6	6.0	1013.3	S	12	8	9.1	7.7
9	Leuchars	1016.0	WSW	1	8	4.7	4.7	1016.0	WSW	5	5	8.4	6.2
10	Bishopton	1016.8	W	4	8	5.9	5.4	1016.0	SSE	4	8	5.9	5.5
11	Machrihanish	1016.5	SE	4	8	6.6	6.1	1014.1	SE	11	0	11.3	8.1
12	Boulmer	1016.4	NW	2	8	5.7	5.5	1017.2	SW	3	8	8.0	4.7
13	Eskdalemuir	1016.7	N	2	8	4.5	4.3	1017.2	S	4	8	5.8	4.7
14	Aldergrove	1017.0	SW	4	8	7.9	7.6	1014.9	S	7	0	10.6	6.5
15	Shap	1016.6	NNW	4	8	5.0	4.5	1017.8	SW	6	8	6.7	4.6
16	Leeming	1016.3	NNW	4	8	5.8	4.8	1018.0	S	4	7	8.8	5.2
17	Ronaldsway	1017.1	WNW	6	8	7.7	6.8	1016.6	S	5	7	9.4	8.1
18	Bridlington	1015.2	N	6	8	6.3	5.5	1018.2	S	4	8	7.6	5.9
19	Crosby	1017.0	W	9	7	7.3	7.1	1018.0	SSE	4	7	9.5	8.8
20	Valley	1018.0	NW	3	7	7.5	6.9	1017.3	S	12	2	10.5	8.5
21	Waddington	1015.7	N	6	8	6.2	5.9	1018.9	SW	5	7	7.4	6.0
22	Shawbury	1016.5	NW	5	8	7.7	7.0	1018.6	SW	6	8	10.1	7.7
23	Weybourne	1014.3	NNW	12	8	5.9	5.6	1019.2	WNW	6	0	8.6	5.6
24	Bedford	1015.2	WNW	6	8	8.2	7.5	1019.6	W	6	7	8.9	5.7
25	Aberporth	1019.1	WNW	9	8	8.2	8.2	1018.3	SSW	9	7	11.3	7.9
26	Sennybridge	1018.5	NW	5	8	6.9	6.0	1019.1	SW	7	8	9.6	6.7
27	Wattisham	1014.2	NNW	8	8	7.4	6.7	1019.5	WNW	6	8	7.7	5.4
28	Almondsbury	1016.9	WSW	6	7	8.3	7.2	1020.1	WSW	7	8	9.4	7.9
29	Heathrow	1015.5	W	8	8	9.5	7.8	1020.2	W	6	7	10.1	6.2
30	Manston	1014.3	W	10	8	8.8	8.2	1020.0	WNW	5	8	7.8	5.3
31	Chivenor	1019.7	WNW	13	7	9.5	8.5	1020.3	W	6	6	11.4	7.7
32	Exeter	1018.7	NW	9	8	10.0	8.4	1020.4	S	2	5	12.0	7.0
33	Herstmonceux	1015.6	W	5	8	8.4	7.5	1020.4	W	3	8	9.1	7.2
34	Hurn	1017.3	W	7	8	8.7	8.0	1020.6	WNW	5	8	10.5	7.5
35	Camborne	1022.2	WNW	11	2	9.0	7.6	1020.2	SSW	12	5	11.3	6.7

Daily Weather Summary for Friday 01 March 2019

Selected European readings at (L) 0000 and (R) 1200 UTC

STATIONS		0000 UTC						1200 UTC					
NO	SITE	PRESS	WDIR	WSPD	CLOUD	TEMP	TDEW	PRESS	WDIR	WSPD	CLOUD	TEMP	TDEW
1	Murmansk	994.7	NW	10	6	-5.7	-8.0	997.2	NW	8	7	-7.2	-10.3
2	Helsinki	1002.5	NNE	14	-	-5.4	-9.9	1008.7	N	8	5	-3.3	-11.2
3	Stockholm	1008.8	NNW	4	-	-1.7	-6.0	1012.4	NW	4	-	0.0	-9.4
4	Oslo	1010.9	ENE	2	-	1.2	-5.9	1013.9	ENE	2	6	5.7	-8.5
5	Reykjavik	1004.7	E	12	6	6.5	1.1	1001.8	WSW	5	8	4.7	3.8
6	Moscow	983.1	-	0	8	-0.3	-0.8	988.9	NNE	2	8	1.2	-0.2
7	Kiev	992.9	N	12	5	4.3	-1.0	998.7	NNW	10	8	2.5	-3.3
8	Warsaw	1007.6	W	8	0	1.4	-0.2	1008.7	WNW	12	7	4.3	-2.3
9	Berlin	1011.9	NNW	6	-	3.4	0.3	1010.8	N	6	-	5.2	3.0
10	De Bilt	1011.4	WSW	6	8	9.0	8.4	1017.0	N	10	8	6.5	2.7
11	Dublin	1018.6	WSW	8	7	8.8	7.5	1015.4	ESE	4	6	12.9	1.0
12	Cork	1021.0	S	4	1	5.3	4.6	1015.2	S	12	8	9.1	9.0
13	Sofia	1014.3	-	0	2	1.6	-5.0	1008.8	WSW	6	2	15.4	-1.9
14	Belgrade	1011.3	WNW	2	3	11.0	0.4	1010.5	WNW	6	5	16.9	3.3
15	Budapest	1009.7	WNW	8	-	12.2	0.6	1009.4	WNW	12	-	13.9	3.9
16	Prague	1012.5	N	4	-	9.9	1.2	1010.4	W	6	8	8.9	4.8
17	Munich	1018.0	W	8	8	9.7	3.4	1014.8	WSW	12	8	6.9	4.4
18	Strasbourg	1018.8	SSW	10	8	9.4	7.3	1016.6	W	12	8	10.5	6.3
19	Paris	1020.1	WSW	11	8	9.1	7.5	1020.7	WNW	11	7	11.1	7.6
20	Jersey	1021.1	W	18	8	9.6	8.0	1022.7	W	7	8	10.1	8.1
21	Milan	1014.6	NW	3	9	9.2	5.2	1011.9	WSW	3	-	15.1	5.9
22	Marseille	1021.7	NW	23	-	13.6	5.0	1019.0	WNW	16	-	17.6	4.9
23	Bordeaux	1028.4	WSW	7	8	11.6	10.2	1026.3	WNW	10	8	14.0	4.8
24	Rome	1019.2	SSE	5	-	11.2	9.8	1014.0	S	7	7	14.7	9.3
25	Ajaccio	1019.5	NE	5	8	9.7	6.6	1015.5	SSW	8	-	15.7	9.8
26	Barcelona	1025.0	N	7	2	10.9	8.6	1023.6	S	9	1	15.5	10.9
27	Majorca	1025.5	NE	2	9	9.5	9.4	1023.6	SW	9	3	15.3	11.0
28	Madrid	1027.8	N	2	8	7.3	1.2	1023.4	S	3	1	17.3	-0.2
29	Lisbon	1027.9	-	-	-	12.6	8.9	1027.1	NE	6	5	18.0	10.3
30	Athens	1015.0	N	3	-	10.9	4.3	1012.3	SW	6	0	17.0	6.4
31	Malta	1022.0	WNW	6	1	10.7	8.5	1018.9	WNW	17	5	14.8	9.0
32	Gibraltar	1025.4	SW	9	0	14.7	7.1	1025.7	SW	7	6	18.6	11.0

Daily Weather Summary for Friday 01 March 2019

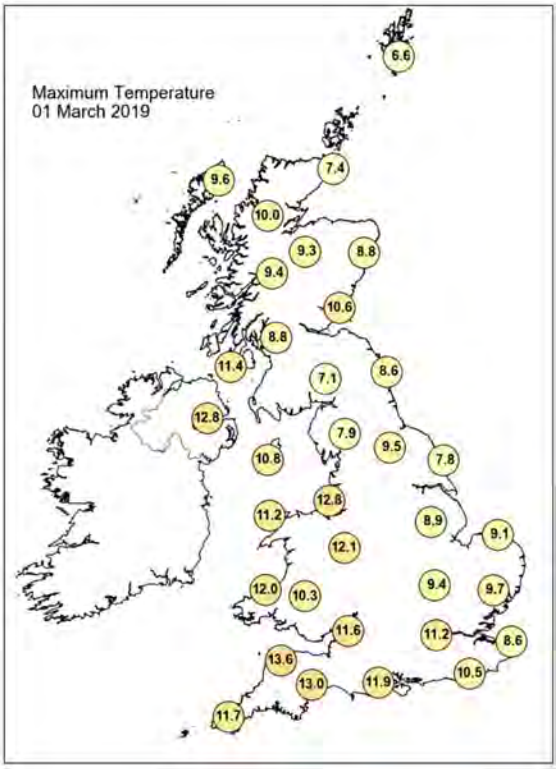

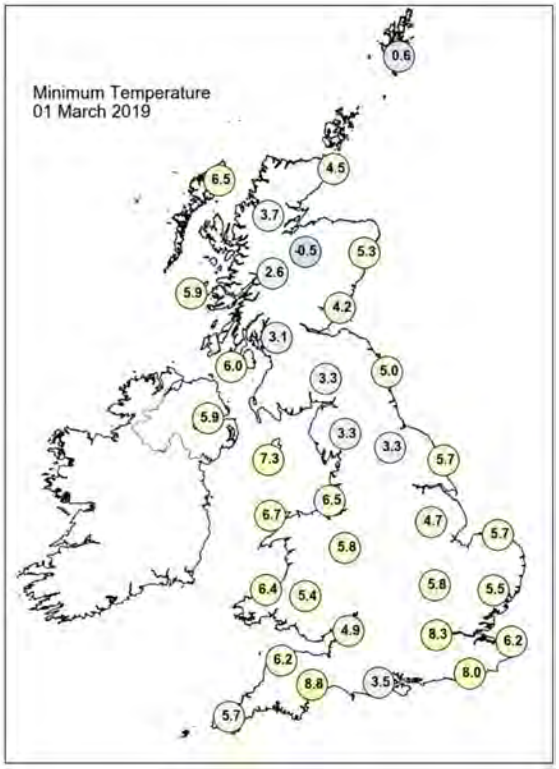

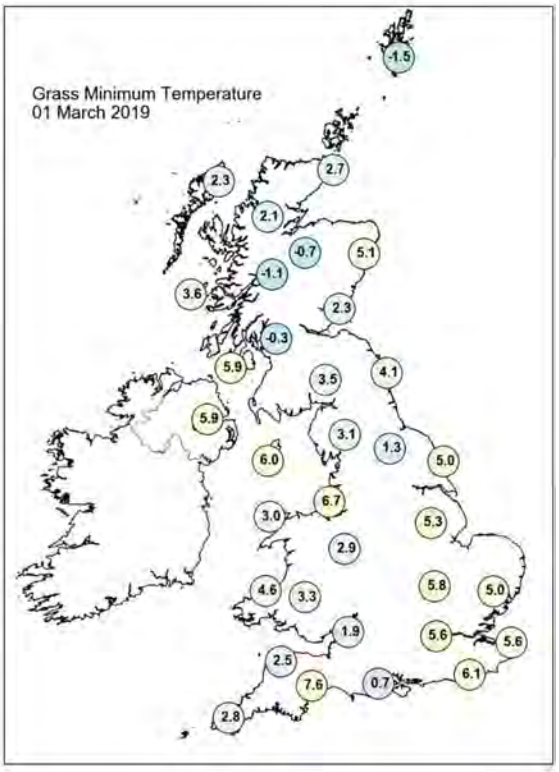

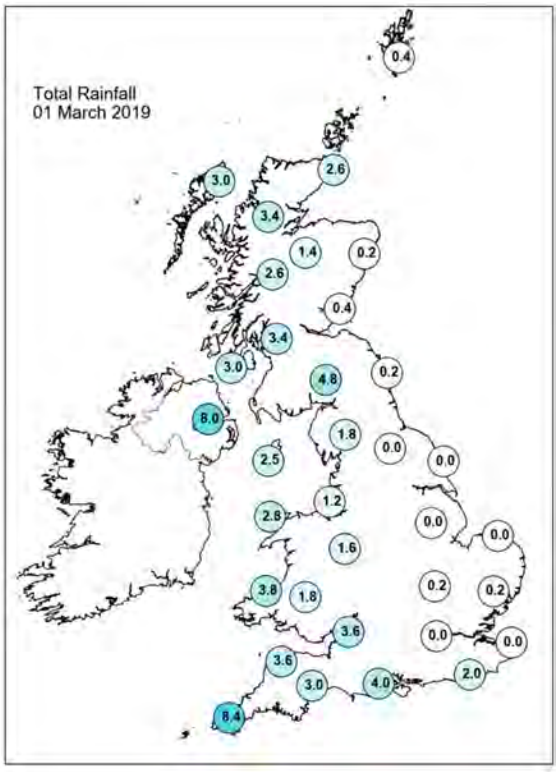

Daily Weather Summary for Friday 01 March 2019

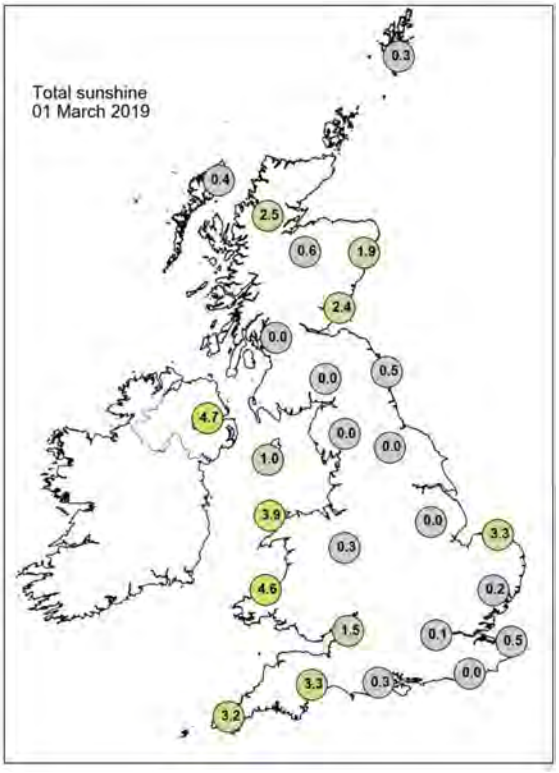

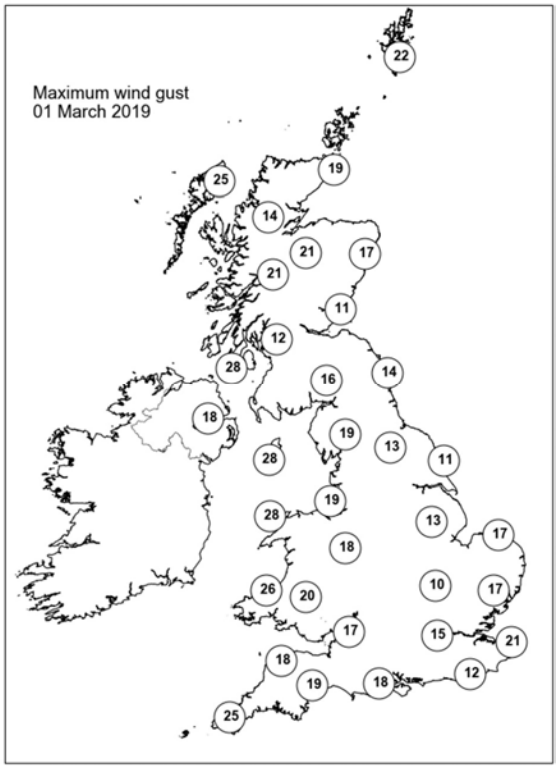

None of the selected stations observed a day of sleet or snow falling or non-zero snow depth at 0900 UTC.

Daily Weather Summary for Saturday 02 March 2019

This day's summary created 23/04/2019 11:37

Summary of the UK Weather for Saturday 02 March 2019

A band of rain across western parts of the UK gradually moved eastwards throughout the early hours of the day, but weakened as it did so. Behind the band of rain it turned quite murky with some mist, fog and low cloud developing in places. Towards dawn, some clearer spells started to develop across western Scotland, Northern Ireland, Wales and southwest England. Through the day time another band of rain sweeped across the UK, bringing wet and windy weather to Northern Ireland during the morning, Wales, Scotland and western England during the afternoon, and finally reaching eastern England later in the evening. Temperatures were above average for the time of year.

Daily Extremes

Highest Maximum	**15.1°C** Heathrow (Greater London, 25mAMSL)
Lowest Maximum	**7.3°C** Resallach (Sutherland, 133mAMSL) also Loch Glascarnoch (Ross & Cromarty, 269mAMSL)
Highest Minimum	**9.4°C** Bude (Cornwall, 15mAMSL)
Lowest Minimum	**-0.5°C** Tain Range (Ross & Cromarty, 4mAMSL)
Lowest Grass Minimum	**-2.3°C** Aboyne No 2 (Aberdeenshire, 140mAMSL)
Most Rainfall	**41.2mm** Achnagart (Ross & Cromarty, 15mAMSL)
Most Sunshine	**4.7hr** Preston, Cove House (Dorset, 44mAMSL) also Dyce (Aberdeenshire, 65mAMSL)
Highest Gust	**62Kt 71mph** South Uist Range (Western Isles, 4mAMSL)
Highest Gust (mountain)	**94Kt 108mph** Bealach Na Ba No 2 (Ross & Cromarty, 773mAMSL)
Greatest Snow Depth at 0900 UTC	No non-zero values

mAMSL refers to station elevation in metres above mean sea level

Daily Weather Summary for Saturday 02 March 2019

North Atlantic and Europe analysis charts and satellite images at 0000 UTC

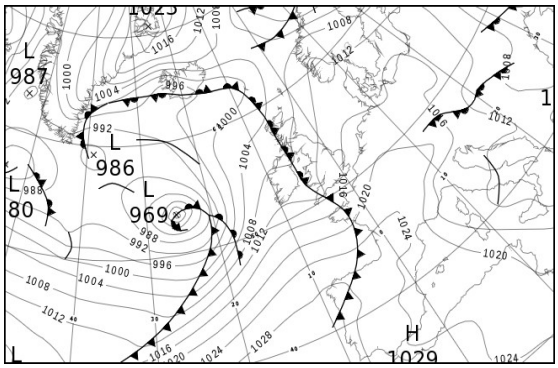



North Atlantic and Europe analysis charts and satellite images at 1200 UTC

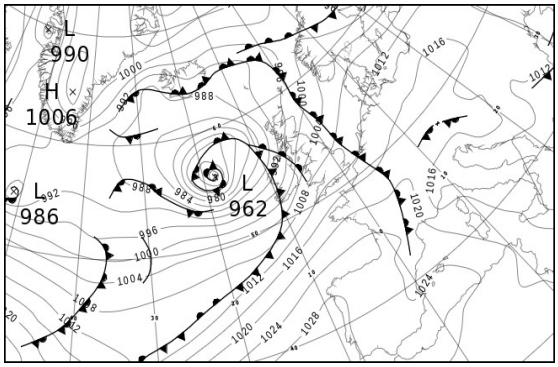



All satellite imagery copyright Met Office and EUMETSAT (European Organisation for the Exploitation of Meteorological Satellites). These show infra-red images from the geostationary MSG satellite. The rainfall rates are derived from both rain-radar and satellite data.

Daily Weather Summary for Saturday 02 March 2019

UK satellite and rain-radar precipitation rates at (L) 0000 and (R) 1200 UTC



UK wind speed and direction at (L) 0000 and (R) 1200 UTC

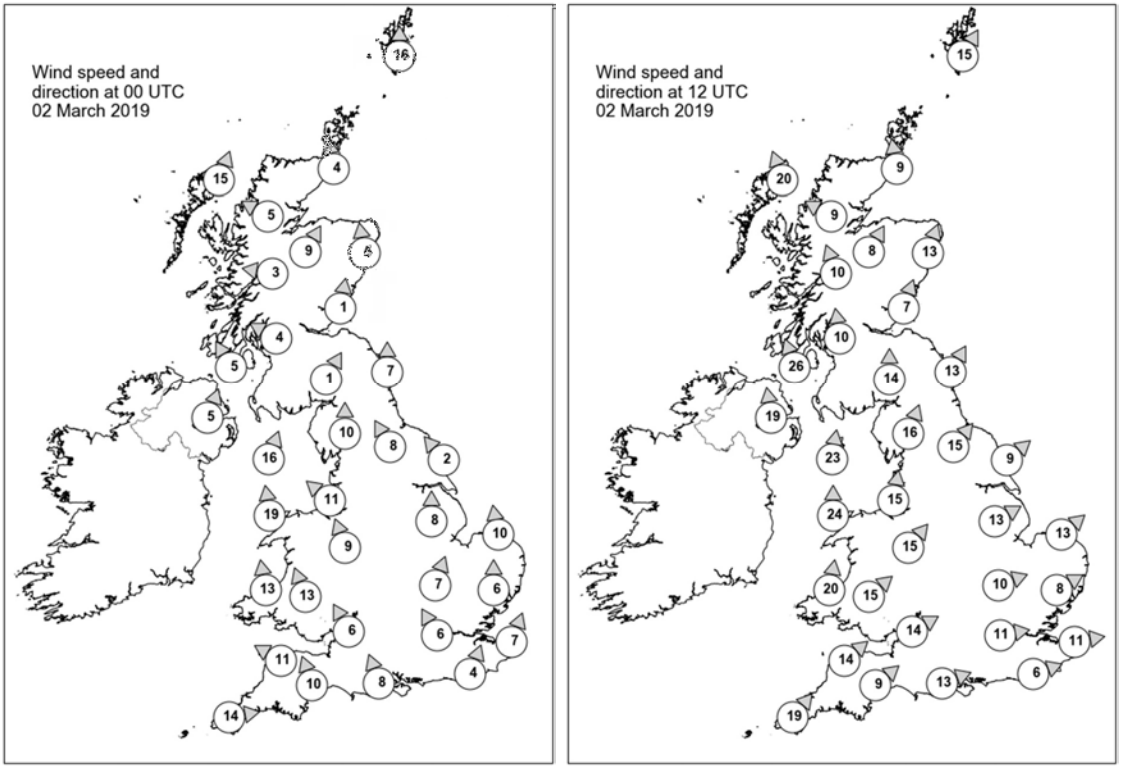

Daily Weather Summary for Saturday 02 March 2019

Selected UK readings at (L) 0000 and (R) 1200 UTC

STATIONS		0000 UTC						1200 UTC					
NO	SITE	PRESS	WDIR	WSPD	CLOUD	TEMP	TDEW	PRESS	WDIR	WSPD	CLOUD	TEMP	TDEW
1	Lerwick	1006.6	S	16	8	6.1	5.0	995.8	SSW	15	7	7.3	6.2
2	Wick	1006.0	S	4	7	6.3	4.8	995.7	S	9	0	9.0	5.6
3	Stornoway	1004.7	SSW	15	8	7.9	7.2	991.9	SSE	20	8	7.5	5.7
4	Loch Glascarnoch	1006.9	ESE	5	8	5.4	4.4	994.6	ESE	9	7	6.9	3.6
5	Aviemore	1007.0	SSW	9	8	6.3	-	995.7	SSW	8	5	9.5	2.9
6	Dyce	1007.9	S	5	8	6.3	5.0	997.7	SSW	13	4	10.3	5.4
7	Tulloch Bridge	1008.1	E	3	8	5.7	4.6	996.8	SSE	10	6	7.7	3.3
8	Tiree	-	-	-	-	-	-	-	-	-	-	-	-
9	Leuchars	1008.8	S	1	8	6.0	4.7	999.2	SSW	7	6	9.8	7.7
10	Bishopton	1008.1	ESE	4	8	6.6	5.8	998.6	S	10	5	8.7	5.8
11	Machrihanish	1006.9	SSE	5	8	8.4	8.3	995.4	SSE	26	8	8.1	6.7
12	Boulmer	1010.1	S	7	4	4.9	3.9	1001.3	SSW	13	2	11.8	6.3
13	Eskdalemuir	1009.7	SSW	1	8	5.5	5.2	1001.3	S	14	8	7.4	5.8
14	Aldergrove	1007.8	SSW	5	7	8.5	8.2	996.6	S	19	8	8.6	6.4
15	Shap	1010.4	S	10	8	6.8	5.3	1003.8	SSW	16	7	8.7	5.9
16	Leeming	1011.4	SSE	8	8	6.6	5.7	1004.6	SW	15	6	12.4	6.3
17	Ronaldsway	1008.7	SSW	16	8	8.8	8.4	1001.7	S	23	8	9.4	7.7
18	Bridlington	1012.5	SE	2	7	6.7	6.3	1005.3	SW	9	5	13.3	7.8
19	Crosby	1010.7	SE	11	8	8.8	5.7	1005.9	S	15	6	10.7	6.1
20	Valley	1009.4	S	19	8	8.8	8.3	1004.0	S	24	8	9.3	8.1
21	Waddington	1013.5	S	8	8	6.7	5.7	1007.7	WSW	13	8	11.3	7.5
22	Shawbury	1011.9	SSE	9	8	7.8	5.9	1007.4	SW	15	2	11.9	6.0
23	Weybourne	1014.7	S	10	5	6.7	5.3	1008.7	SW	13	8	10.2	8.1
24	Bedford	1014.7	SSW	7	7	6.5	5.2	1009.5	WSW	10	8	11.4	7.7
25	Aberporth	1010.3	S	13	8	8.4	8.1	1007.1	S	20	8	10.5	7.7
26	Sennybridge	1011.8	SSE	13	8	6.7	6.1	1009.0	SW	15	8	9.0	6.1
27	Wattisham	1015.7	S	6	4	6.6	5.8	1009.9	WSW	8	8	10.3	8.3
28	Almondsbury	1013.0	SSE	6	8	8.0	6.2	1010.9	WSW	14	5	10.7	7.0
29	Heathrow	1015.5	SSE	6	8	7.9	5.5	1011.0	W	11	4	13.4	8.8
30	Manston	1017.0	SSW	7	5	6.5	5.6	1011.4	W	11	8	11.5	8.4
31	Chivenor	1010.9	ESE	11	8	9.3	8.5	1011.1	SW	14	1	13.1	7.2
32	Exeter	1012.0	SSE	10	8	10.0	9.5	1012.1	SW	9	6	13.1	7.2
33	Herstmonceux	1016.8	SSW	4	8	8.1	7.4	1012.1	WSW	6	8	11.6	9.8
34	Hurn	1014.3	SSE	8	8	8.4	8.0	1012.5	WSW	13	7	12.0	7.7
35	Camborne	1012.6	W	14	8	9.9	9.8	1012.0	SW	19	8	11.1	9.4

Daily Weather Summary for Saturday 02 March 2019

Selected European readings at (L) 0000 and (R) 1200 UTC

STATIONS		0000 UTC						1200 UTC					
NO	SITE	PRESS	WDIR	WSPD	CLOUD	TEMP	TDEW	PRESS	WDIR	WSPD	CLOUD	TEMP	TDEW
1	Murmansk	998.5	SSW	6	6	-17.9	-19.9	997.8	S	6	1	-15.2	-16.9
2	Helsinki	1006.1	SW	8	8	-5.0	-8.4	994.5	SW	19	7	2.1	-2.9
3	Stockholm	1009.6	WSW	6	-	-0.8	-4.0	1001.5	WSW	14	-	5.0	-3.5
4	Oslo	1010.7	NE	2	-	-3.7	-6.6	1002.9	SW	2	7	3.0	-4.2
5	Reykjavik	993.1	ESE	4	8	3.6	1.5	988.8	E	7	2	3.7	0.1
6	Moscow	1001.9	N	6	8	-8.0	-11.6	1006.3	NW	4	7	-3.9	-11.7
7	Kiev	1005.1	N	8	8	-2.1	-9.1	1010.6	NNE	8	0	-0.4	-12.2
8	Warsaw	1015.1	NNW	10	7	-1.9	-9.8	1016.7	W	4	7	0.3	-8.4
9	Berlin	1016.6	W	6	-	3.4	-1.3	1015.7	W	6	-	5.4	-1.5
10	De Bilt	1018.2	SW	2	5	3.6	2.2	1012.4	S	10	4	11.6	6.1
11	Dublin	1008.6	SW	8	7	9.5	8.5	999.6	S	17	8	10.9	7.7
12	Cork	1011.7	WNW	8	1	6.9	6.4	1000.1	SSW	25	7	10.1	9.8
13	Sofia	1010.6	-	0	2	4.4	-0.2	1010.0	W	8	5	11.0	0.7
14	Belgrade	1011.1	W	4	8	9.8	4.0	1015.5	WNW	4	5	10.7	2.0
15	Budapest	1010.9	NW	10	-	8.4	4.2	1015.6	NNW	4	-	9.3	-3.9
16	Prague	1016.8	N	4	-	4.0	-0.2	1017.5	N	4	7	4.0	0.6
17	Munich	1019.2	W	10	8	6.4	4.2	1019.0	W	10	8	6.9	2.4
18	Strasbourg	1021.3	SW	3	8	7.3	4.9	1018.3	S	8	6	11.2	6.7
19	Paris	1020.5	SSW	5	7	9.2	6.6	1017.4	W	8	7	11.8	7.3
20	Jersey	1015.9	S	15	7	9.1	8.9	1016.7	WSW	13	7	11.6	10.1
21	Milan	1014.9	N	2	0	4.4	3.1	1015.2	W	4	4	15.6	-0.1
22	Marseille	1018.9	N	12	-	11.3	3.6	1019.4	WNW	18	-	16.4	4.7
23	Bordeaux	1025.1	SSW	3	7	8.1	7.0	1024.6	WNW	13	6	14.3	7.3
24	Rome	1012.3	-	0	1	7.8	6.9	1015.0	WSW	11	-	16.4	8.5
25	Ajaccio	1014.7	NE	6	-	8.0	4.4	1017.9	WSW	3	-	15.5	9.4
26	Barcelona	1022.3	N	6	6	11.6	10.1	1023.1	SSW	7	1	16.0	7.2
27	Majorca	1022.1	E	4	1	6.8	6.5	1024.4	SW	12	7	16.3	10.6
28	Madrid	1024.6	SW	2	0	9.6	1.3	1025.1	SSE	4	0	17.1	2.0
29	Lisbon	1029.1	-	-	-	13.8	11.4	1028.4	-	-	-	19.7	11.7
30	Athens	1009.6	NW	7	-	12.7	8.0	1007.0	SSW	4	4	18.4	6.7
31	Malta	1014.9	NW	19	5	13.5	9.3	1015.3	NW	24	2	16.4	10.0
32	Gibraltar	1025.3	W	15	0	14.9	11.3	1025.8	W	17	5	17.8	11.7

Daily Weather Summary for Saturday 02 March 2019

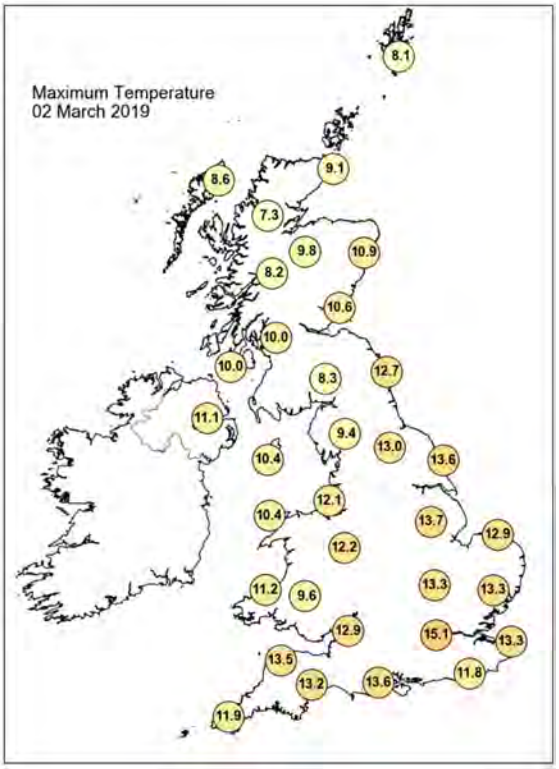

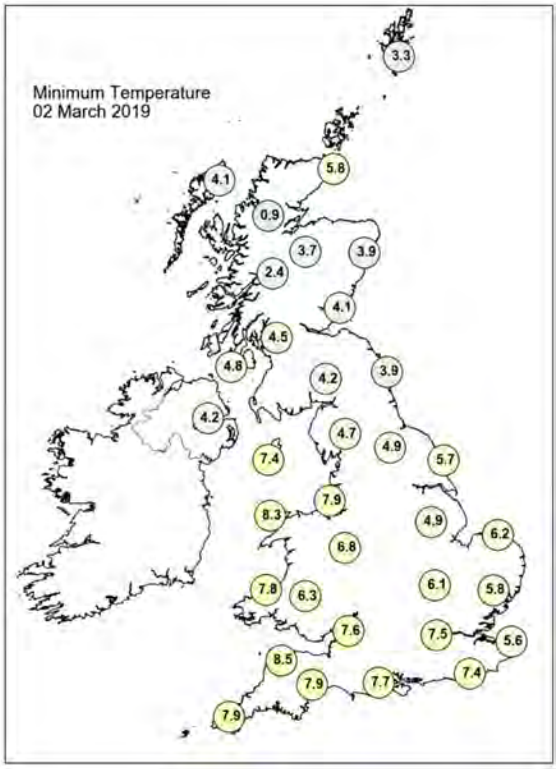

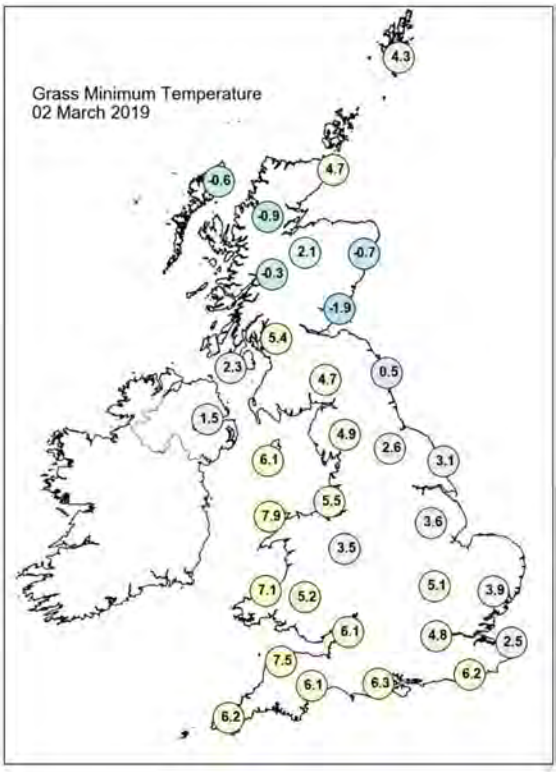

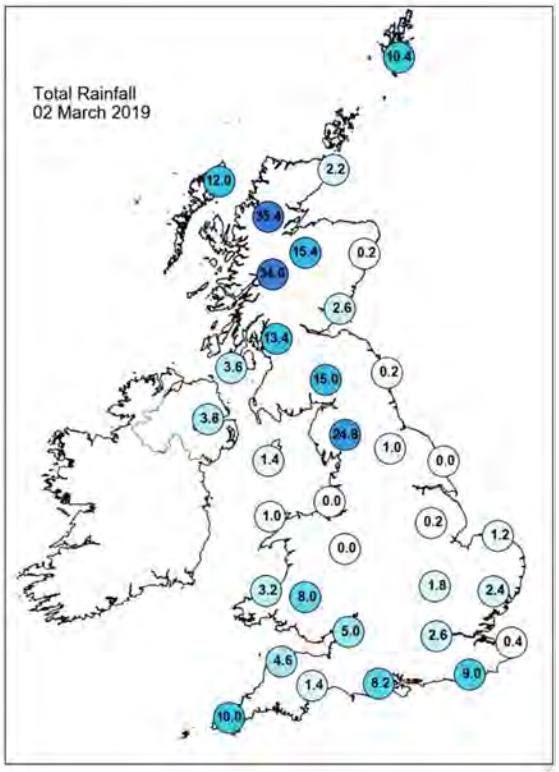

Daily Weather Summary for Saturday 02 March 2019

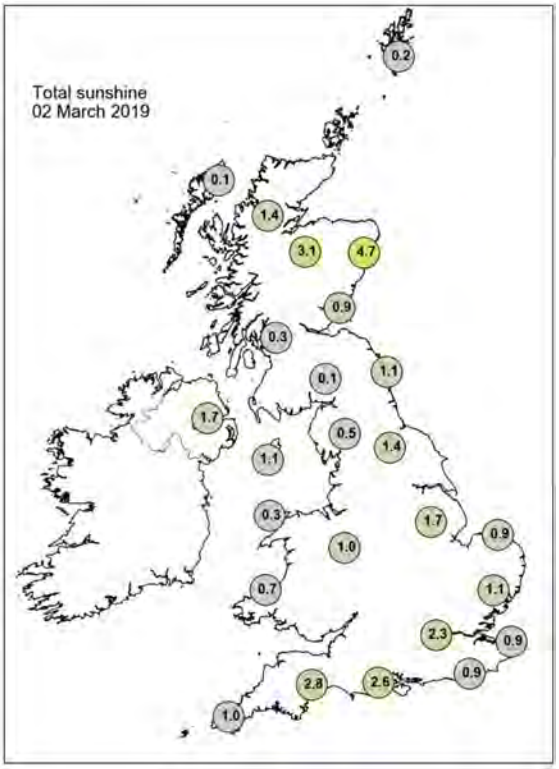

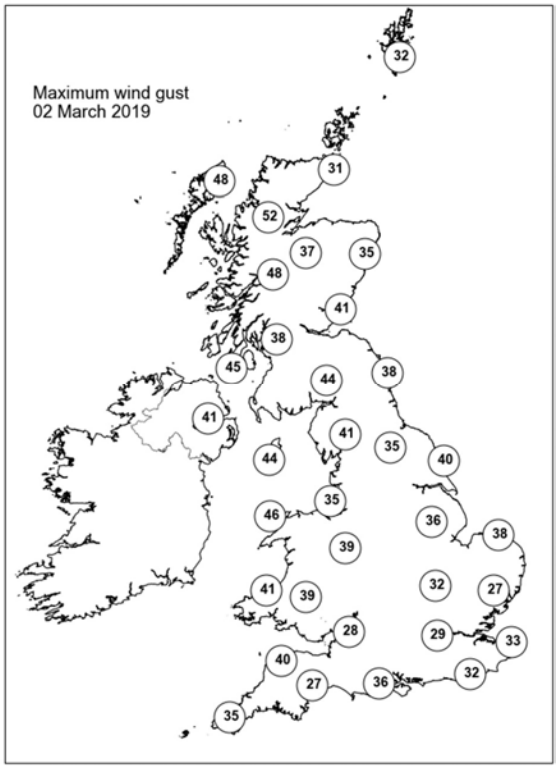

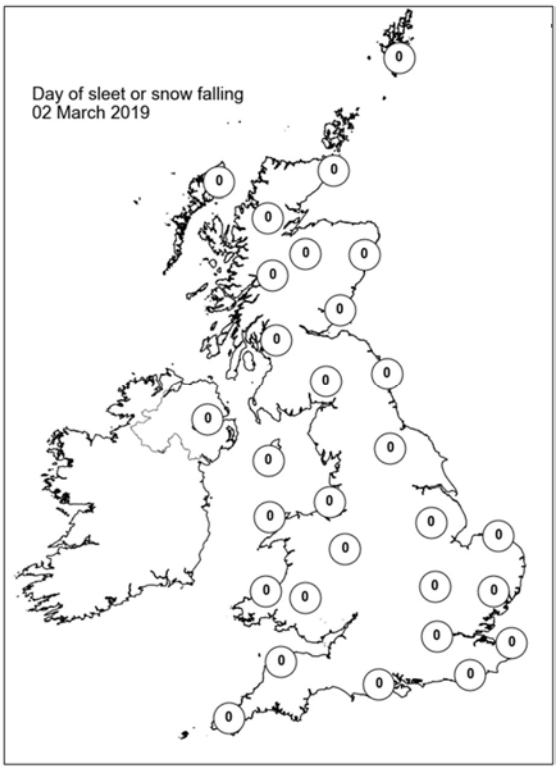

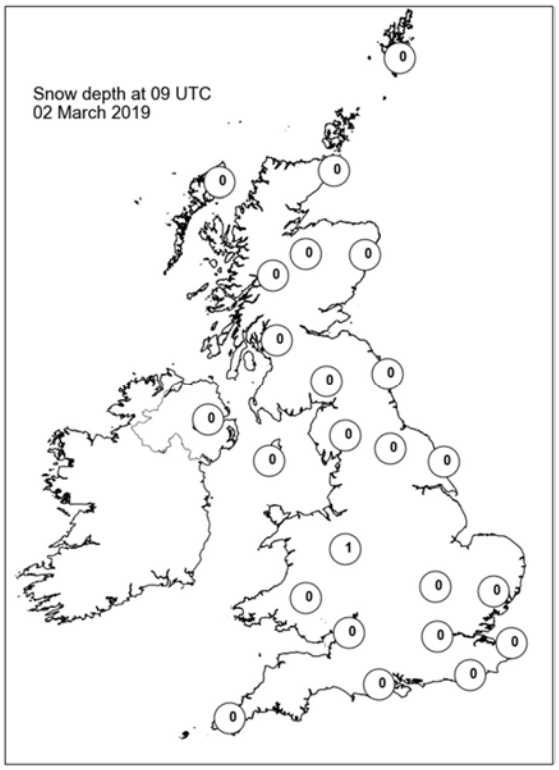

Daily Weather Summary for Sunday 03 March 2019

This day's summary created 23/04/2019 11:37

Summary of the UK Weather for Sunday 03 March 2019

It was a very windy start to Sunday across Scotland, with rain and showers affecting western areas. Southern parts of England and Wales also had a wet start to Sunday with some heavier rain reaching southwestern parts by dawn. Elsewhere was mainly dry throughout the early hours though, with some clear spells.

Storm Freya arrived from the southwest during Sunday afternoon, bringing very windy conditions across parts of southwest England and Wales. There were gale force winds, locally severe around western coasts during the evening, with a highest gust of 76 mph recorded at Mumbles Head. However, it did brighten up across parts of southwest England later in the afternoon.

Meanwhile, rain continued to move northwards across Wales, the Midlands and into northern England during the afternoon and evening. Much of Scotland did have a brighter day, with sunny spells and scattered showers, with the showers mainly affecting northern and western parts throughout the day. Storm Freya brought sleet and snow to mostly higher routes in Wales, northern England and southern Scotland, and a snow warning was issued.

Daily Extremes

Highest Maximum	**14.0°C** Cardiff, Bute Park (South Glamorgan, 9mAMSL) also Bude (Cornwall, 15mAMSL)
Lowest Maximum	**5.7°C** Glenanne No 2 (Armagh, 161mAMSL)
Highest Minimum	**10.1°C** Bognor Regis (West Sussex, 7mAMSL) also Wiggonholt (West Sussex, 28mAMSL) also Ringmer, Bishops Lane (East Sussex, 23mAMSL)
Lowest Minimum	**2.5°C** Altnahinch Filters (Antrim, 213mAMSL)
Lowest Grass Minimum	**-0.5°C** Tain Range (Ross & Cromarty, 4mAMSL) also Fettercairn, Glensaugh No 2 (Kincardineshire, 171mAMSL) also Drummond Castle (Perthshire (in Tayside Region), 113mAMSL)
Most Rainfall	**31.8mm** Blencathra (Cumbria, 250mAMSL)
Most Sunshine	**6.8hr** Dunbar (East Lothian, 23mAMSL)
Highest Gust	**66Kt 76mph** Mumbles Head (West Glamorgan, 43mAMSL)
Highest Gust (mountain)	**102Kt 117mph** Bealach Na Ba No 2 (Ross & Cromarty, 773mAMSL)

Greatest Snow Depth at 0900 UTC	No non-zero values

mAMSL refers to station elevation in metres above mean sea level

Daily Weather Summary for Sunday 03 March 2019

North Atlantic and Europe analysis charts and satellite images at 0000 UTC

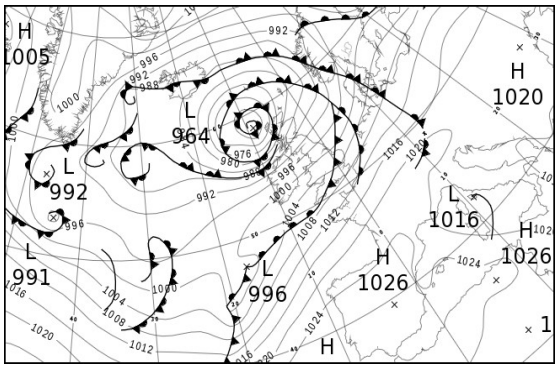

North Atlantic and Europe analysis charts and satellite images at 1200 UTC

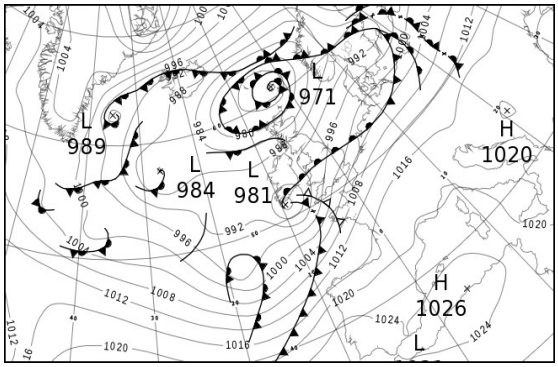



All satellite imagery copyright Met Office and EUMETSAT (European Organisation for the Exploitation of Meteorological Satellites). These show infra-red images from the geostationary MSG satellite. The rainfall rates are derived from both rain-radar and satellite data.

Daily Weather Summary for Sunday 03 March 2019

UK satellite and rain-radar precipitation rates at (L) 0000 and (R) 1200 UTC



UK wind speed and direction at (L) 0000 and (R) 1200 UTC

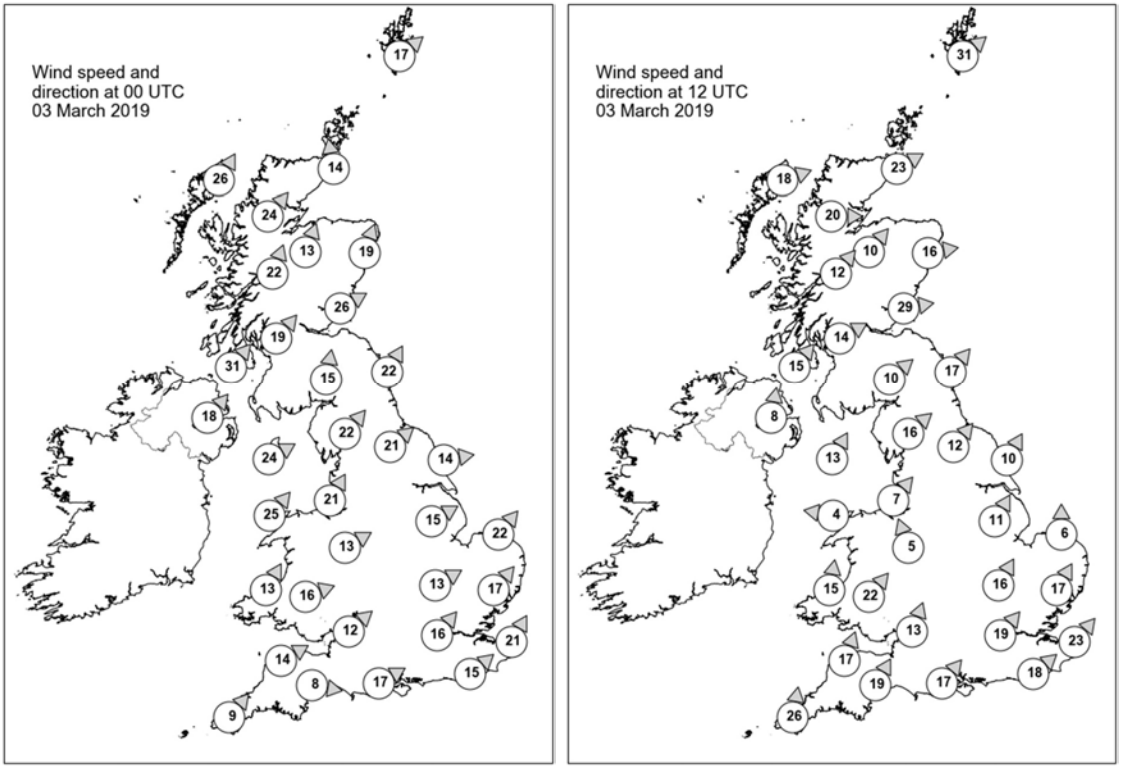

Daily Weather Summary for Sunday 03 March 2019

Selected UK readings at (L) 0000 and (R) 1200 UTC

STATIONS		0000 UTC						1200 UTC					
NO	SITE	PRESS	WDIR	WSPD	CLOUD	TEMP	TDEW	PRESS	WDIR	WSPD	CLOUD	TEMP	TDEW
1	Lerwick	978.7	SW	17	7	6.1	4.4	974.2	SW	31	6	7.3	5.5
2	Wick	978.8	S	14	7	6.8	3.2	979.3	WSW	23	0	9.7	4.0
3	Stornoway	971.1	SSW	26	8	7.3	5.4	980.2	WSW	18	7	9.2	6.4
4	Loch Glascarnoch	978.0	SW	24	7	5.6	3.1	982.0	W	20	3	7.4	3.1
5	Aviemore	981.6	SSW	13	8	4.9	1.9	983.5	SW	10	2	7.7	4.1
6	Dyce	983.7	SSW	19	1	6.2	1.9	983.7	W	16	0	11.2	2.3
7	Tulloch Bridge	982.6	SSW	22	8	5.7	2.6	986.2	SW	12	7	6.4	4.3
8	Tiree	-	-	-	-	-	-	-	-	-	-	-	-
9	Leuchars	987.1	WSW	26	0	6.5	2.2	985.4	W	29	1	9.7	3.5
10	Bishopton	988.5	SW	19	8	7.0	2.3	988.7	WSW	14	7	8.4	2.6
11	Machrihanish	988.8	SW	31	4	7.1	2.2	989.4	SW	15	8	8.2	2.4
12	Boulmer	991.7	SSW	22	0	7.5	1.7	990.9	SW	17	4	9.5	1.6
13	Eskdalemuir	993.4	S	15	8	5.2	2.3	990.1	SW	10	8	7.4	2.2
14	Aldergrove	992.4	SW	18	6	6.2	0.0	990.9	S	8	5	7.1	3.8
15	Shap	996.2	SW	22	6	6.1	2.4	992.6	SW	16	4	6.9	2.2
16	Leeming	996.5	SW	21	0	7.4	2.3	993.8	SW	12	6	8.8	2.5
17	Ronaldsway	996.4	WSW	24	7	8.0	2.2	992.5	SSW	13	8	6.4	2.3
18	Bridlington	997.2	W	14	0	8.4	2.0	994.7	SSW	10	8	8.9	3.5
19	Crosby	999.4	SSW	21	6	8.8	3.6	994.3	SW	7	7	6.1	3.7
20	Valley	999.8	SW	25	0	8.5	4.1	992.7	E	4	8	5.9	4.2
21	Waddington	1000.5	WSW	15	3	8.8	4.3	996.0	SSW	11	8	9.0	4.4
22	Shawbury	1001.7	WSW	13	7	8.1	2.9	994.3	SSE	5	8	7.3	6.6
23	Weybourne	1000.6	SW	22	8	12.0	9.3	997.2	S	6	8	8.9	8.3
24	Bedford	1002.8	WSW	13	8	10.6	9.8	996.8	SSW	16	8	11.9	10.2
25	Aberporth	1003.4	SSW	13	7	7.4	4.8	991.5	S	15	8	10.3	9.6
26	Sennybridge	1003.5	WSW	16	7	6.1	5.3	993.7	SW	22	8	9.3	8.6
27	Wattisham	1003.3	SW	17	7	10.3	9.7	998.7	SSW	17	7	11.2	10.3
28	Almondsbury	1004.8	SW	12	-	8.7	6.7	996.4	SSW	13	-	12.0	10.2
29	Heathrow	1004.8	SW	16	8	11.7	10.2	999.8	SW	19	7	12.2	10.3
30	Manston	1006.8	SSW	21	8	10.0	8.7	1002.3	SW	23	8	11.3	9.9
31	Chivenor	1005.9	WSW	14	6	9.5	7.6	995.2	SSW	17	8	12.2	9.6
32	Exeter	1006.5	W	8	8	9.8	8.3	997.6	SSW	19	8	12.3	9.8
33	Herstmonceux	1007.4	SW	15	7	9.9	9.5	1002.8	SW	18	8	10.7	10.0
34	Hurn	1006.2	WSW	17	8	11.2	10.7	1000.5	SW	17	8	11.2	10.1
35	Camborne	1007.2	SW	9	8	9.3	8.7	993.5	S	26	8	10.3	9.8

Daily Weather Summary for Sunday 03 March 2019

Selected European readings at (L) 0000 and (R) 1200 UTC

STATIONS		0000 UTC						1200 UTC					
NO	SITE	PRESS	WDIR	WSPD	CLOUD	TEMP	TDEW	PRESS	WDIR	WSPD	CLOUD	TEMP	TDEW
1	Murmansk	998.6	S	14	6	-16.6	-18.6	996.8	S	8	6	-11.4	-16.8
2	Helsinki	997.8	NNW	14	2	-5.1	-8.4	998.4	ENE	2	4	-3.6	-11.2
3	Stockholm	999.1	-	0	-	2.5	-0.4	990.8	E	6	-	0.3	0.2
4	Oslo	996.3	NE	2	-	1.1	0.4	988.0	SSW	6	7	4.8	2.0
5	Reykjavik	985.0	SE	4	5	-1.0	-5.1	988.2	SSE	1	5	1.0	-4.1
6	Moscow	1004.1	WSW	2	8	-6.9	-12.5	996.1	WSW	2	6	-1.4	-5.1
7	Kiev	1016.9	NNW	4	0	-4.8	-11.0	1013.6	W	8	0	2.5	-9.2
8	Warsaw	1015.0	SE	2	0	-4.6	-7.4	1007.9	WSW	8	8	7.1	3.2
9	Berlin	1010.9	S	6	-	4.4	1.8	1006.0	WSW	14	-	11.3	5.7
10	De Bilt	1008.2	SSW	14	8	10.2	6.3	1003.7	SW	16	8	11.6	10.3
11	Dublin	997.2	SW	14	4	6.2	1.5	991.3	E	6	8	4.5	2.8
12	Cork	1001.9	SW	10	6	5.8	3.2	983.4	ESE	6	7	6.5	6.4
13	Sofia	1017.6	WSW	4	3	3.9	-2.4	1019.5	NW	2	7	6.0	-1.3
14	Belgrade	1019.2	NW	2	8	7.2	2.3	1020.3	SSE	2	8	9.5	3.8
15	Budapest	1018.5	WSW	2	-	4.2	0.7	1017.9	WSW	6	-	10.2	4.4
16	Prague	1015.6	N	4	-	5.9	3.1	1012.5	WSW	8	8	10.9	2.8
17	Munich	1019.3	WSW	10	7	7.2	3.0	1015.5	W	14	8	12.8	1.6
18	Strasbourg	1019.0	S	9	8	8.8	6.1	1015.8	SSW	14	8	12.3	5.5
19	Paris	1016.5	SW	10	7	9.9	6.4	1011.6	SW	14	7	12.7	9.0
20	Jersey	1011.4	SSW	17	8	10.6	10.0	1004.8	S	20	7	11.6	9.2
21	Milan	1016.9	N	1	0	3.9	1.8	1019.0	N	2	0	15.6	2.6
22	Marseille	1020.4	NW	7	-	10.1	5.3	1020.6	W	3	-	15.3	4.9
23	Bordeaux	1022.6	SSW	4	-	8.9	8.3	1017.0	S	5	-	18.1	7.5
24	Rome	1017.5	E	4	-	7.7	6.9	1019.8	W	8	0	16.2	8.5
25	Ajaccio	1016.5	NE	7	-	9.5	6.8	1021.6	WSW	6	-	15.7	9.8
26	Barcelona	1023.6	N	6	6	11.3	8.9	1021.9	SW	16	4	16.6	10.4
27	Majorca	1024.5	NNE	1	3	6.6	6.0	1023.8	SSW	12	2	17.3	12.5
28	Madrid	1026.8	NW	2	0	5.9	0.8	1022.9	S	8	1	17.6	4.7
29	Lisbon	1026.4	-	-	-	11.8	9.4	1025.3	-	-	-	17.3	10.1
30	Athens	1012.2	N	4	-	12.2	5.6	1016.8	N	4	5	15.0	4.8
31	Malta	1019.4	NNW	10	0	12.0	9.9	1019.7	NW	15	5	16.2	9.6
32	Gibraltar	1024.4	WSW	6	0	14.1	11.7	1025.1	ENE	6	1	16.8	13.1

Daily Weather Summary for Sunday 03 March 2019

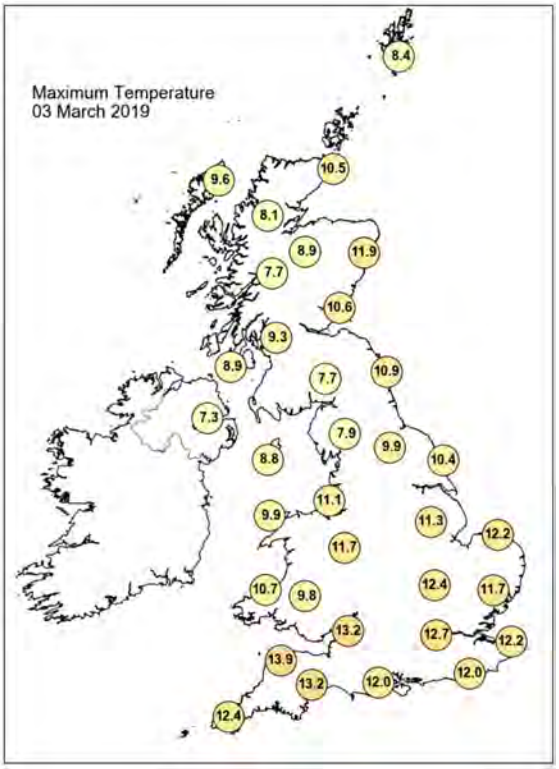

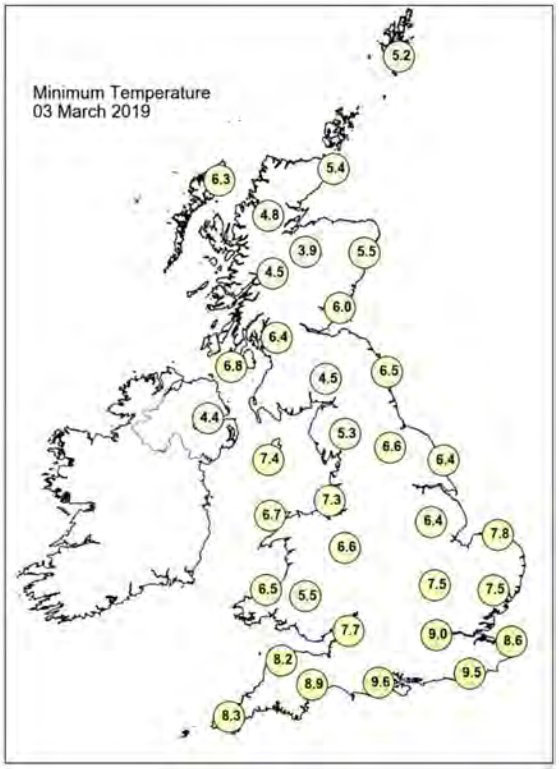

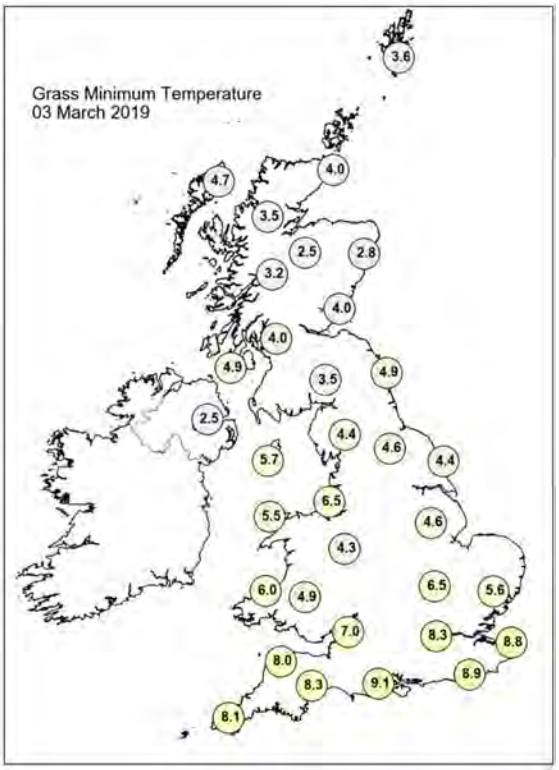

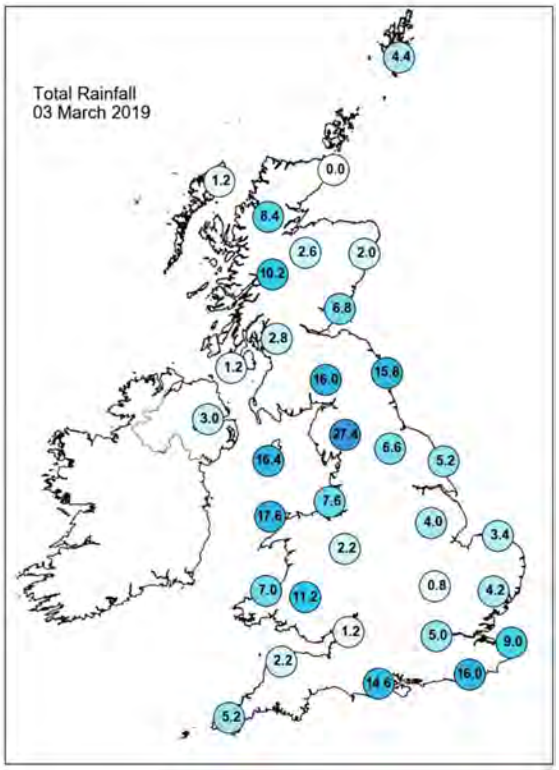

Daily Weather Summary for Sunday 03 March 2019

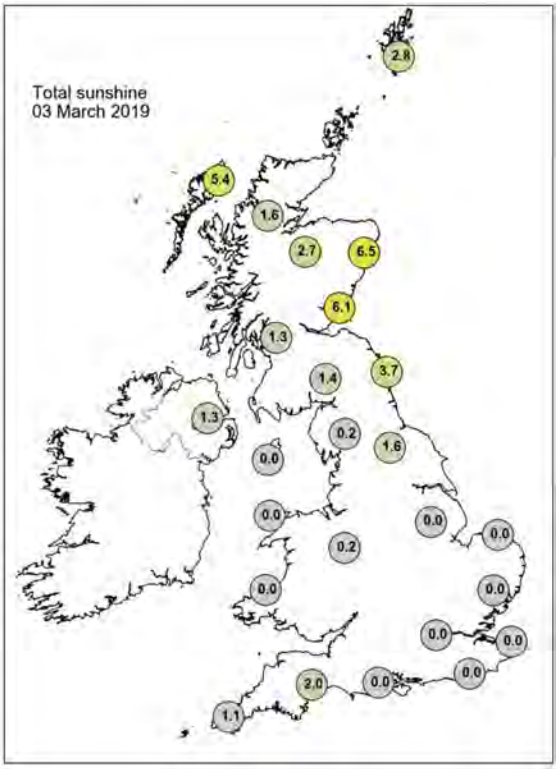

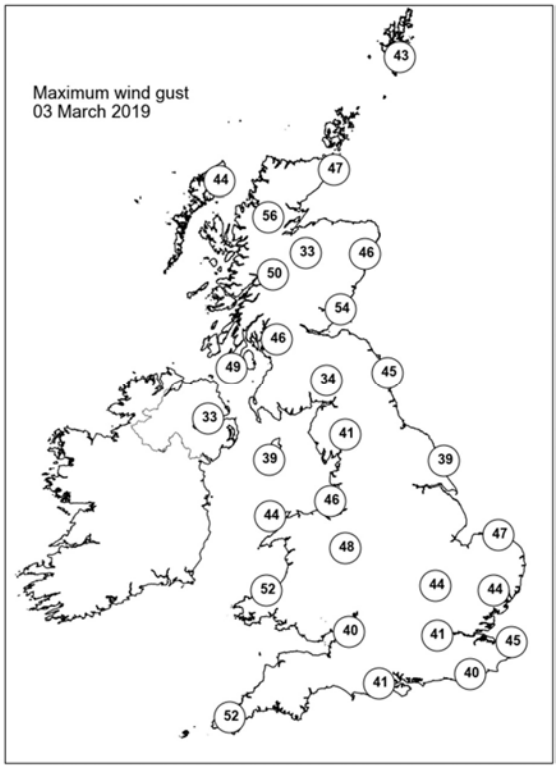

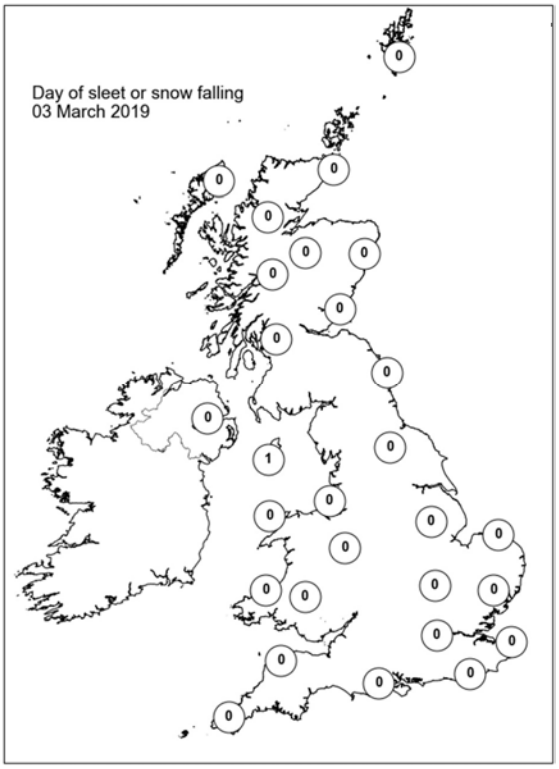

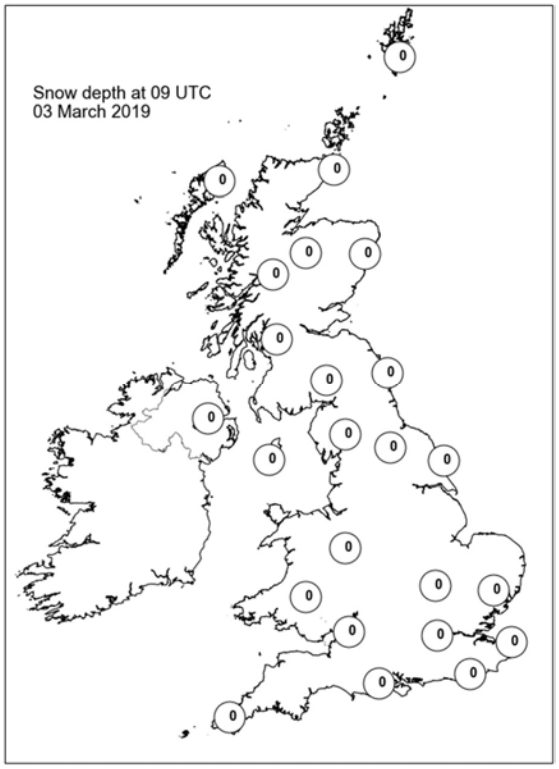

Daily Weather Summary for Monday 04 March 2019

This day's summary created 23/04/2019 11:37

Summary of the UK Weather for Monday 04 March 2019

Storm Freya brought gales and heavy rain to northern England and Scotland through the early hours. There was sleet and snow over the highest ground, with some wet snow to lower levels. A band of heavy rain also pushed into southern counties but there were some clear spells across Northern Ireland, Wales and the Midlands. Storm Freya moved away to the North Sea during the morning, and the rain in the south eased for many. There was further rain across the far southeast however. Monday afternoon was fairly bright, especially in eastern and north- eastern parts of England, where it stayed dry for much of the day. Meanwhile, a band of showery rain moved in from the west across Wales and the West Country, then into the Midlands. Further showers followed on from the west, which were heavy and thundery at times, with some hail in places. Much of eastern Scotland was dry and bright, but there were showers in the west. It was a windy day, but temperatures were above the average for the time of year.

Daily Extremes

Highest Maximum	**11.7°C** Sheffield (South Yorkshire, 131mAMSL)
Lowest Maximum	**4.2°C** Killylane (Antrim, 250mAMSL)
Highest Minimum	**6.5°C** Bude (Cornwall, 15mAMSL)
Lowest Minimum	**-1.4°C** Katesbridge (Down, 91mAMSL)
Lowest Grass Minimum	**-4.7°C** Katesbridge (Down, 91mAMSL)
Most Rainfall	**16.6mm** Derrylin, Cornahoule (Fermanagh, 68mAMSL)
Most Sunshine	**8.3hr** Whitby (North Yorkshire, 41mAMSL)
Highest Gust	**52Kt 60mph** Emley Moor No 2 (West Yorkshire, 267mAMSL)
Highest Gust (mountain)	**56Kt 64mph** Cairngorm Summit (Inverness-shire, 1237mAMSL)
Greatest Snow Depth at 0900 UTC	**4cm** Spadeadam No 2 (Cumbria, 285mAMSL)

mAMSL refers to station elevation in metres above mean sea level

Daily Weather Summary for Monday 04 March 2019

North Atlantic and Europe analysis charts and satellite images at 0000 UTC

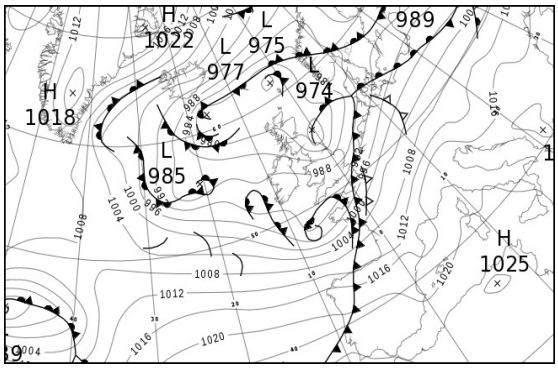



North Atlantic and Europe analysis charts and satellite images at 1200 UTC

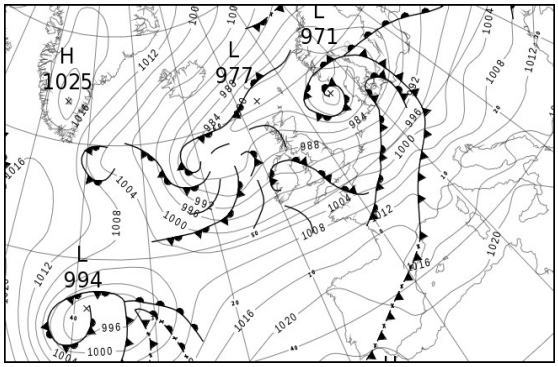



All satellite imagery copyright Met Office and EUMETSAT (European Organisation for the Exploitation of Meteorological Satellites). These show infra-red images from the geostationary MSG satellite. The rainfall rates are derived from both rain-radar and satellite data.

Daily Weather Summary for Monday 04 March 2019

UK satellite and rain-radar precipitation rates at (L) 0000 and (R) 1200 UTC



UK wind speed and direction at (L) 0000 and (R) 1200 UTC

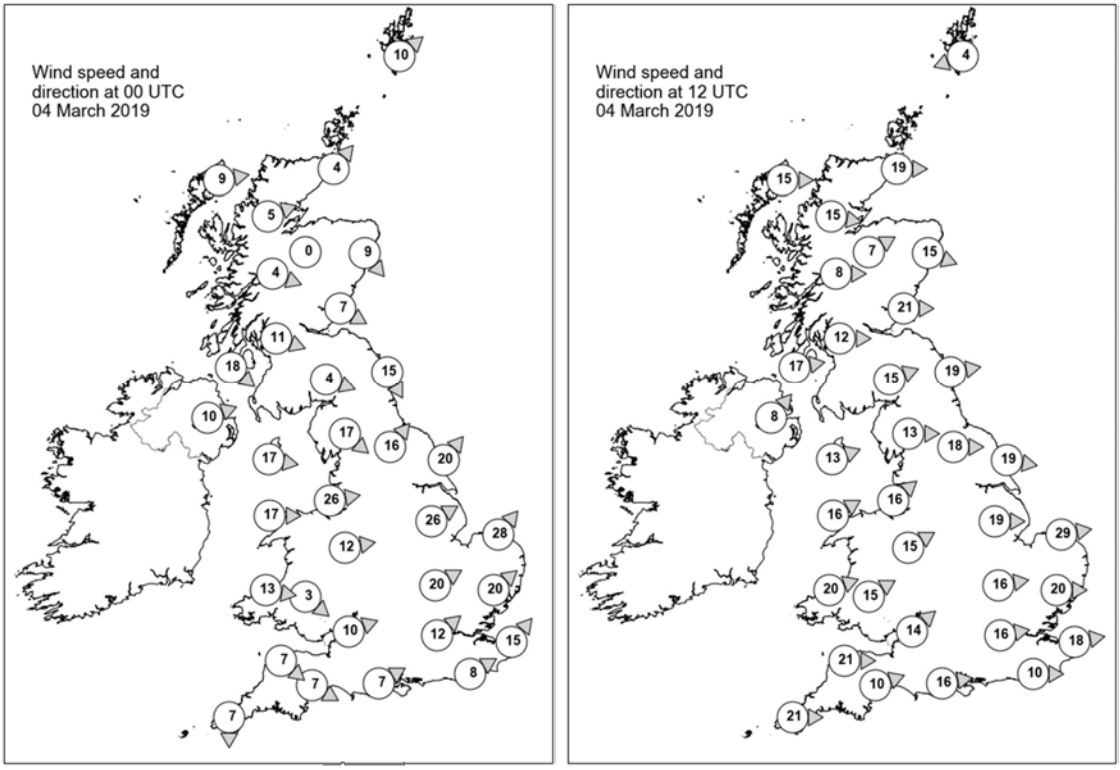

Daily Weather Summary for Monday 04 March 2019

Selected UK readings at (L) 0000 and (R) 1200 UTC

STATIONS		0000 UTC						1200 UTC					
NO	SITE	PRESS	WDIR	WSPD	CLOUD	TEMP	TDEW	PRESS	WDIR	WSPD	CLOUD	TEMP	TDEW
1	Lerwick	977.4	SW	10	2	5.6	4.4	977.8	ENE	4	6	7.4	3.8
2	Wick	978.5	SW	4	7	3.6	2.5	979.7	W	19	6	7.3	4.4
3	Stornoway	979.4	W	9	8	4.7	3.2	982.1	W	15	8	6.8	4.7
4	Loch Glascarnoch	980.2	WSW	5	8	3.5	3.0	983.7	W	15	8	2.9	1.5
5	Aviemore	979.9	-	0	8	3.3	2.8	983.2	WSW	7	7	6.6	1.4
6	Dyce	978.1	NW	9	7	5.4	3.1	981.7	WNW	15	7	8.0	2.2
7	Tulloch Bridge	981.1	WNW	4	8	3.6	2.5	985.0	W	8	6	6.2	2.1
8	Tiree	-	-	-	-	-	-	-	-	-	-	-	-
9	Leuchars	978.5	WNW	7	8	5.0	4.2	983.6	W	21	1	8.9	2.3
10	Bishopton	980.8	WNW	11	8	4.1	2.7	986.4	W	12	0	8.6	2.8
11	Machrihanish	982.4	NW	18	7	7.1	3.1	987.7	W	17	4	9.0	4.6
12	Boulmer	976.5	NNW	15	8	2.4	1.8	985.3	W	19	0	8.2	2.5
13	Eskdalemuir	980.1	WNW	4	7	1.6	0.8	987.2	WSW	15	6	6.6	1.7
14	Aldergrove	985.1	WSW	10	8	4.7	2.5	989.8	SW	8	8	4.2	3.4
15	Shap	980.8	NW	17	8	1.9	0.8	988.9	W	13	0	7.3	-0.1
16	Leeming	976.2	SW	16	6	3.1	-0.2	988.3	W	18	6	9.1	0.3
17	Ronaldsway	984.6	W	17	7	5.9	1.6	990.3	WSW	13	7	6.6	3.7
18	Bridlington	975.6	SW	20	7	7.8	3.1	987.3	W	19	1	9.4	1.7
19	Crosby	984.6	W	26	8	6.4	4.4	991.3	SW	16	4	9.2	4.6
20	Valley	986.8	W	17	8	5.8	3.8	991.7	WSW	16	7	7.9	4.5
21	Waddington	982.6	WSW	26	7	5.3	1.3	990.9	W	19	3	8.9	0.6
22	Shawbury	986.1	W	12	5	4.1	1.5	992.6	WSW	15	6	8.1	3.3
23	Weybourne	983.8	SW	28	6	9.0	3.3	990.5	W	29	4	9.4	2.4
24	Bedford	987.1	WSW	20	7	7.1	1.7	993.9	W	16	7	7.6	2.0
25	Aberporth	989.2	W	13	8	4.6	2.2	994.1	WSW	20	7	7.0	4.3
26	Sennybridge	989.1	NW	3	8	2.7	1.9	994.4	WSW	15	8	5.9	4.3
27	Wattisham	987.3	SW	20	2	8.0	3.7	993.4	W	20	5	8.4	2.4
28	Almondsbury	988.8	WSW	10	-	5.4	2.9	996.7	SW	14	-	6.5	4.5
29	Heathrow	988.8	SW	12	8	8.8	4.8	996.1	W	16	6	10.0	4.0
30	Manston	990.1	SW	15	0	8.4	6.3	996.1	W	18	5	7.8	2.3
31	Chivenor	989.6	NW	7	7	6.1	3.3	997.9	W	21	7	8.3	2.7
32	Exeter	989.0	WNW	7	-	6.5	3.4	998.4	WSW	10	-	9.0	4.8
33	Herstmonceux	990.0	WSW	8	7	9.1	7.0	997.9	W	10	7	7.8	4.0
34	Hurn	988.7	WSW	7	8	8.3	6.6	997.9	W	16	7	9.3	4.7
35	Camborne	989.5	N	7	8	6.0	3.1	1001.1	W	21	5	8.2	1.8

Daily Weather Summary for Monday 04 March 2019

Selected European readings at (L) 0000 and (R) 1200 UTC

STATIONS		0000 UTC						1200 UTC					
NO	SITE	PRESS	WDIR	WSPD	CLOUD	TEMP	TDEW	PRESS	WDIR	WSPD	CLOUD	TEMP	TDEW
1	Murmansk	992.1	SSW	12	7	-13.1	-18.2	983.4	SSW	16	6	-9.1	-17.4
2	Helsinki	992.9	NE	10	8	-6.4	-8.9	989.6	E	4	8	-2.5	-5.2
3	Stockholm	991.6	ENE	4	-	-0.8	-1.5	984.5	E	6	-	0.8	0.6
4	Oslo	987.3	NNE	6	-	2.3	1.0	979.9	NNE	12	8	2.0	0.1
5	Reykjavik	993.9	NNE	7	8	2.2	-4.4	998.6	N	2	7	1.4	-6.3
6	Moscow	998.5	-	0	2	-9.4	-10.0	994.7	SSE	2	8	-0.4	-2.4
7	Kiev	1005.6	W	10	8	4.2	-3.2	1002.1	W	10	8	7.3	5.3
8	Warsaw	1002.2	SW	6	8	8.1	7.0	995.5	SSW	8	7	14.5	5.1
9	Berlin	1000.4	SW	12	-	10.4	6.1	990.9	W	17	-	9.0	5.3
10	De Bilt	992.5	SSW	16	8	12.8	8.2	991.3	W	16	8	8.4	2.7
11	Dublin	988.1	WSW	10	3	1.3	0.5	991.9	WSW	12	7	4.1	2.1
12	Cork	991.5	W	6	5	1.9	0.2	996.6	W	17	7	6.6	0.8
13	Sofia	1020.2	E	2	2	0.0	-3.6	1013.4	-	0	2	13.9	-3.2
14	Belgrade	1015.5	SSE	4	0	8.5	0.9	1010.0	SSW	4	4	19.3	-1.2
15	Budapest	1012.0	SSE	4	-	5.3	1.2	1005.2	S	10	-	16.6	2.2
16	Prague	1006.4	SSW	6	-	9.7	2.7	996.9	WSW	12	7	16.9	-1.9
17	Munich	1009.2	SSW	6	8	9.8	0.1	1003.3	WNW	17	8	12.1	2.3
18	Strasbourg	1006.0	SSE	2	-	8.1	3.4	1001.3	SW	28	-	14.3	2.5
19	Paris	1002.0	SW	15	8	10.8	7.8	1002.4	W	16	7	9.4	5.6
20	Jersey	992.1	SSW	22	7	9.5	7.3	1002.8	W	23	7	7.9	4.9
21	Milan	1016.1	WNW	4	-	10.6	6.1	1010.2	E	3	8	9.4	6.0
22	Marseille	1014.8	ESE	9	-	11.7	6.4	1014.5	WNW	8	8	13.5	9.3
23	Bordeaux	1010.5	W	21	7	14.7	8.9	1016.3	W	22	7	14.0	3.7
24	Rome	1019.8	ESE	2	-	8.3	7.5	1017.9	SSE	13	4	15.0	9.9
25	Ajaccio	1021.2	NE	6	6	7.1	3.7	1016.9	WSW	6	7	16.8	9.7
26	Barcelona	1015.9	WNW	5	4	12.8	10.5	1014.5	WSW	18	7	21.6	5.2
27	Majorca	1019.8	ENE	1	3	10.8	10.3	1017.4	SW	17	6	19.1	13.1
28	Madrid	1020.1	SSE	8	2	12.0	3.9	1018.4	SW	12	5	16.0	8.5
29	Lisbon	1023.3	-	-	-	15.2	13.9	1023.3	W	4	6	17.3	11.0
30	Athens	1018.6	N	2	-	9.1	1.0	1017.7	SSW	7	2	15.6	3.2
31	Malta	1020.5	NNE	9	4	12.8	10.8	1021.8	N	3	1	17.6	8.6
32	Gibraltar	1023.4	SW	7	0	14.4	8.7	1024.3	W	18	2	17.7	11.3

Daily Weather Summary for Monday 04 March 2019

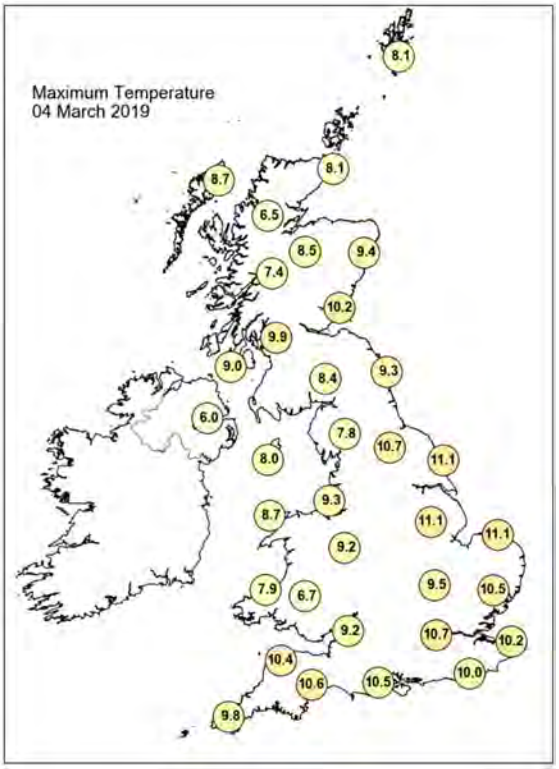

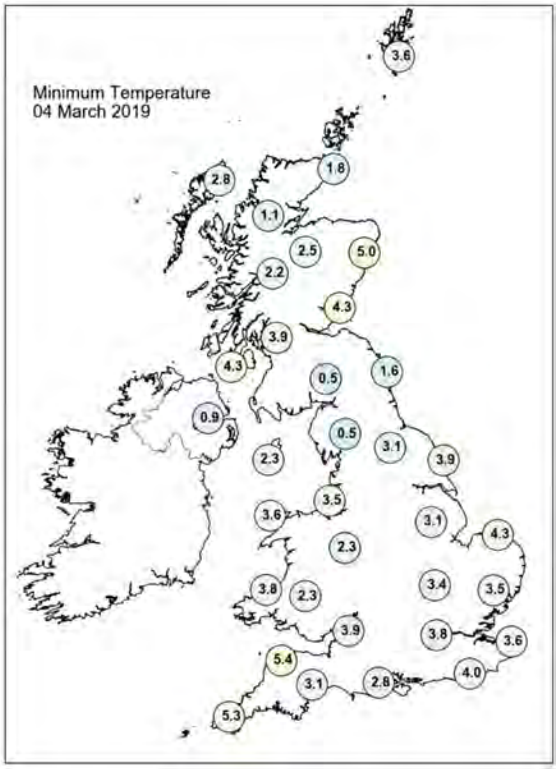

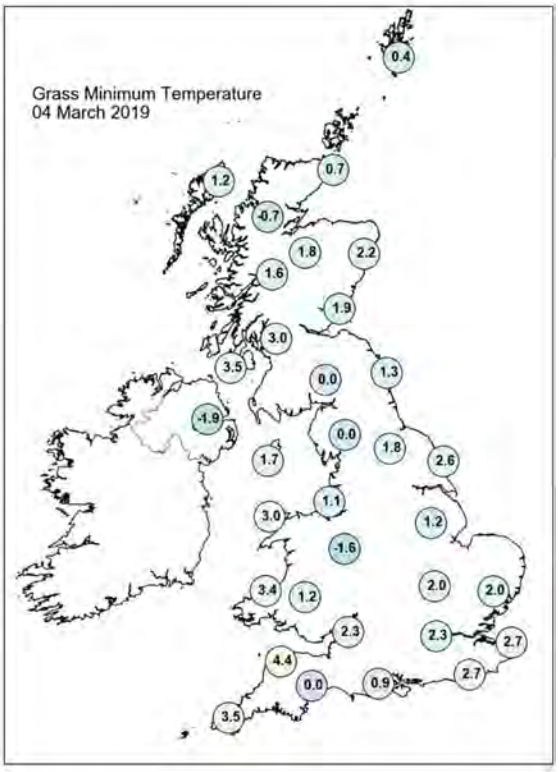

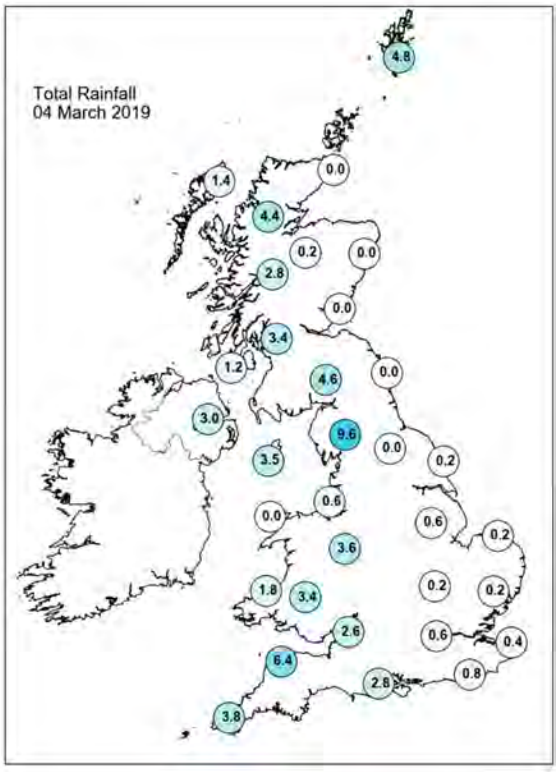

Daily Weather Summary for Monday 04 March 2019

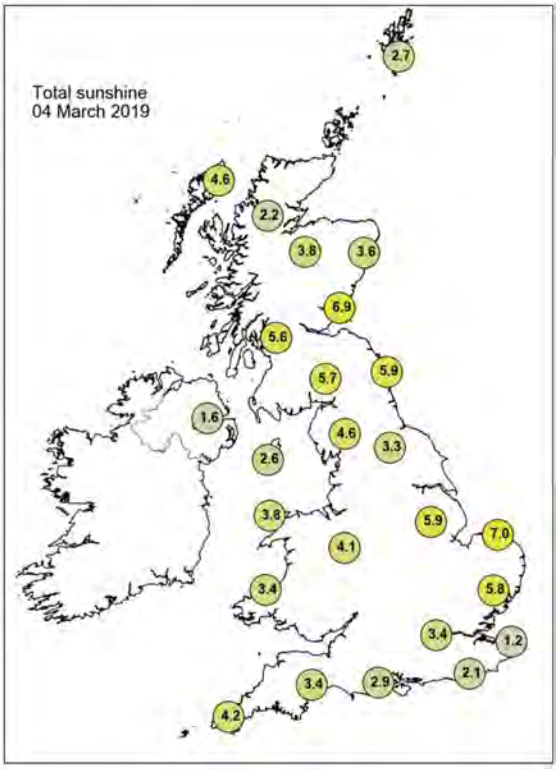

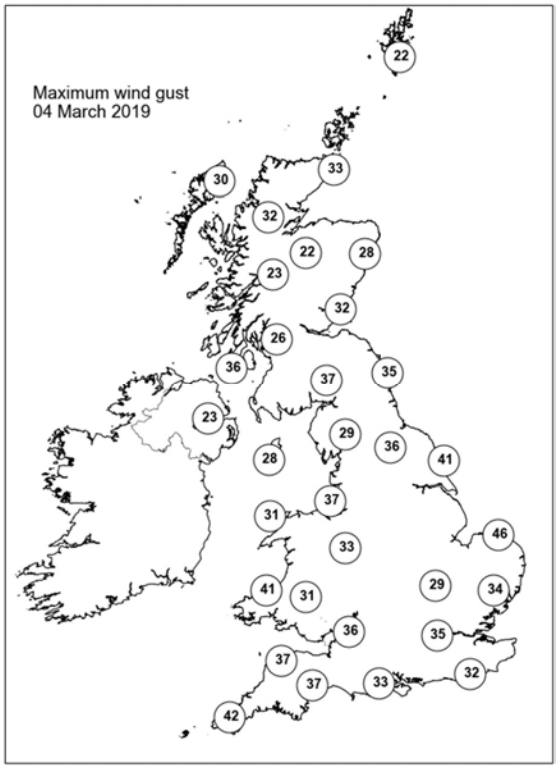

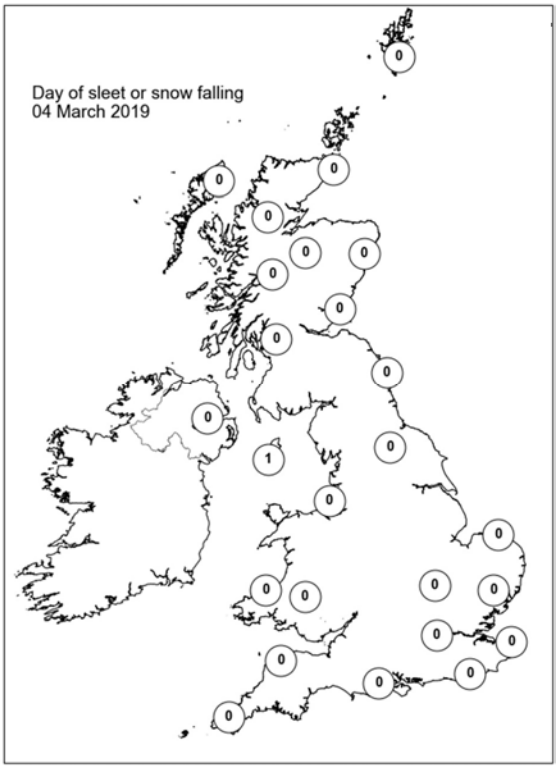

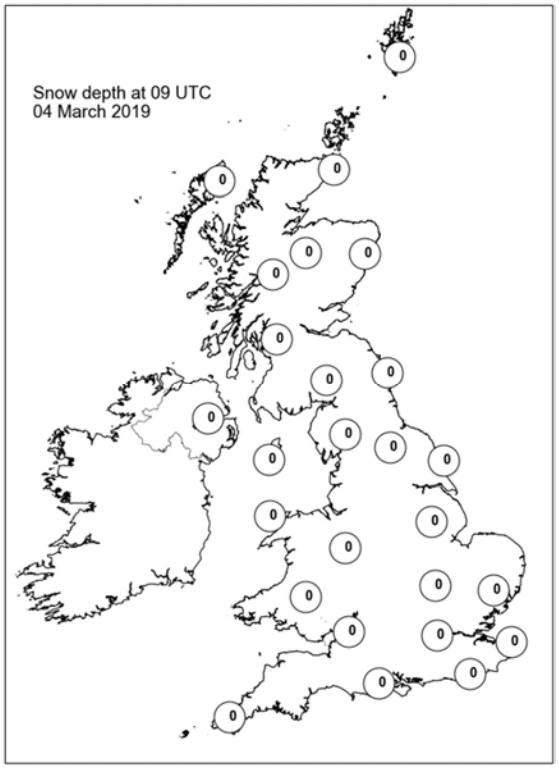

Daily Weather Summary for Tuesday 05 March 2019

This day's summary created 23/04/2019 11:37

Summary of the UK Weather for Tuesday 05 March 2019

Through the early hours of the morning, there were heavy showers across western parts of the UK, with a more organised band of showers across Northern Ireland, which later moved across northern England and Scotland, bringing snow to some of the hilltops in Scotland. Temperatures dropped significantly over snow cover in Scotland with a frost here, otherwise it was a bright and chilly start. During the day, rain and hill snow continued to persist across parts of northern England and southern Scotland although this slowly eased as the afternoon went on. For many areas it was fine with plenty of sunny spells, especially across the east. However cloud thickened from the southwest with outbreaks of rain arriving from the southwest with this turning heavy into the evening in Wales and southwest England.

Daily Extremes

Highest Maximum	**13.0°C** Weybourne (Norfolk, 21mAMSL)
Lowest Maximum	**4.8°C** Kindrogan (Perthshire (in Tayside Region), 259mAMSL)
Highest Minimum	**6.3°C** Pembrey Sands (Dyfed, 3mAMSL)
Lowest Minimum	**-6.9°C** Aboyne No 2 (Aberdeenshire, 140mAMSL)
Lowest Grass Minimum	**-11.8°C** Aboyne No 2 (Aberdeenshire, 140mAMSL)
Most Rainfall	**50.4mm** Libanus (Powys (south), 331mAMSL)
Most Sunshine	**9.8hr** Stornoway Airport (Western Isles, 15mAMSL)
Highest Gust	**54Kt 62mph** Scilly: St Marys Airport (Isles Of Scilly, 31mAMSL)
Highest Gust (mountain)	**49Kt 56mph** Great Dun Fell No 2 (Cumbria, 847mAMSL)
Greatest Snow Depth at 0900 UTC	No non-zero values

mAMSL refers to station elevation in metres above mean sea level

Daily Weather Summary for Tuesday 05 March 2019

North Atlantic and Europe analysis charts and satellite images at 0000 UTC

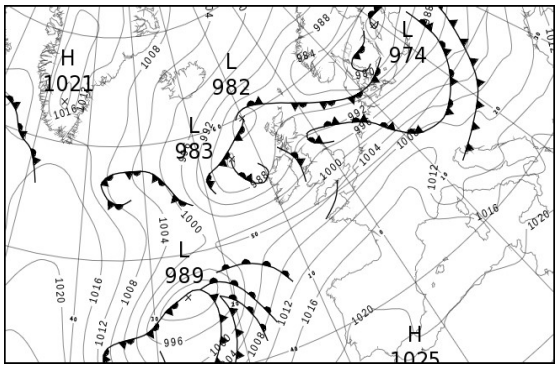



North Atlantic and Europe analysis charts and satellite images at 1200 UTC

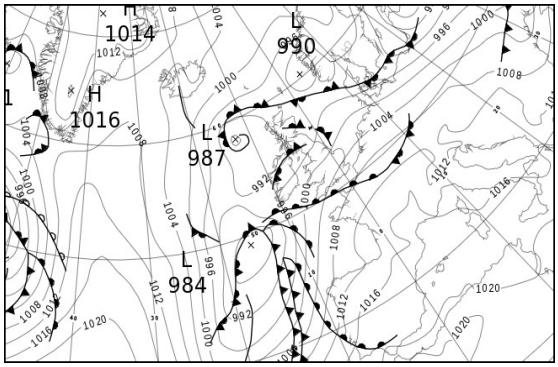



All satellite imagery copyright Met Office and EUMETSAT (European Organisation for the Exploitation of Meteorological Satellites). These show infra-red images from the geostationary MSG satellite. The rainfall rates are derived from both rain-radar and satellite data.

Daily Weather Summary for Tuesday 05 March 2019

UK satellite and rain-radar precipitation rates at (L) 0000 and (R) 1200 UTC



UK wind speed and direction at (L) 0000 and (R) 1200 UTC

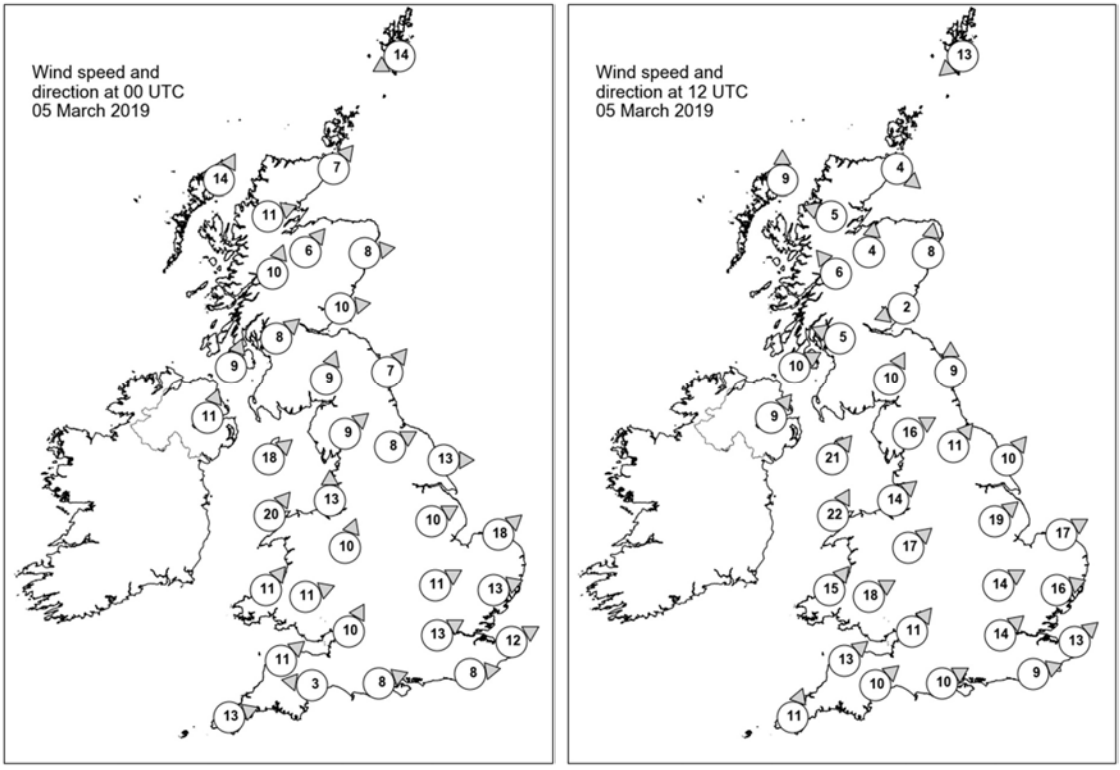

Daily Weather Summary for Tuesday 05 March 2019

Selected UK readings at (L) 0000 and (R) 1200 UTC

STATIONS		0000 UTC						1200 UTC					
NO	SITE	PRESS	WDIR	WSPD	CLOUD	TEMP	TDEW	PRESS	WDIR	WSPD	CLOUD	TEMP	TDEW
1	Lerwick	985.5	ENE	14	8	4.9	1.7	993.6	NE	13	4	4.1	-5.6
2	Wick	987.0	SW	7	7	1.7	-0.4	992.4	NW	4	0	7.5	1.8
3	Stornoway	985.7	SSW	14	7	5.8	3.8	992.0	S	9	0	7.6	2.1
4	Loch Glascarnoch	988.0	WSW	11	2	2.9	0.9	992.4	ESE	5	0	6.0	-1.3
5	Aviemore	989.0	SW	6	0	1.8	-0.4	992.3	S	4	6	5.8	-0.7
6	Dyce	988.7	W	8	0	3.7	-1.6	992.9	S	8	4	7.5	0.8
7	Tulloch Bridge	990.1	SSW	10	0	2.9	1.0	992.9	SE	6	8	5.1	0.4
8	Tiree	-	-	-	-	-	-	-	-	-	-	-	-
9	Leuchars	990.4	W	10	0	2.4	0.8	993.4	ENE	2	8	4.8	2.8
10	Bishopton	991.0	SW	8	0	3.8	1.6	992.3	ESE	5	8	5.4	4.1
11	Machrihanish	990.3	SSW	9	3	3.7	1.4	991.7	WSW	10	8	6.7	5.3
12	Boulmer	992.1	SW	7	7	3.3	1.1	994.3	S	9	8	7.0	4.3
13	Eskdalemuir	992.9	SSW	9	8	2.7	1.2	993.8	SSW	10	8	4.8	4.2
14	Aldergrove	990.9	SSW	11	6	3.1	1.4	992.2	SW	9	8	6.9	5.9
15	Shap	994.4	SW	9	7	3.2	1.7	995.3	WSW	16	8	6.0	3.8
16	Leeming	994.7	WSW	8	8	3.6	0.8	996.3	SW	11	7	8.8	3.3
17	Ronaldsway	993.2	SW	18	6	6.5	1.8	995.4	SW	21	3	9.5	5.0
18	Bridlington	994.7	W	13	7	4.2	1.8	997.7	SW	10	8	8.2	3.7
19	Crosby	995.9	S	13	5	4.8	1.9	998.0	SW	14	0	9.8	3.5
20	Valley	995.3	SW	20	7	7.0	2.3	998.0	SSW	22	5	10.2	4.8
21	Waddington	997.1	WSW	10	1	3.4	1.1	999.7	SW	19	3	9.9	2.6
22	Shawbury	997.7	SSW	10	2	3.1	1.2	999.8	SW	17	3	10.0	3.2
23	Weybourne	997.1	SW	18	1	4.6	1.1	1000.9	WSW	17	0	11.0	3.5
24	Bedford	999.5	WSW	11	2	3.5	1.2	1002.2	WSW	14	4	9.4	2.6
25	Aberporth	998.4	SW	11	0	3.5	1.1	1000.4	SW	15	7	8.7	3.3
26	Sennybridge	999.1	WSW	11	4	2.5	1.4	1001.1	WSW	18	2	7.0	3.2
27	Wattisham	999.7	WSW	13	1	3.5	0.4	1002.8	WSW	16	1	9.9	2.8
28	Almondsbury	1000.5	SSW	10	-	4.2	2.1	1002.8	SW	11	-	9.2	4.2
29	Heathrow	1001.3	WSW	13	8	4.5	1.4	1004.1	SW	14	2	10.9	3.4
30	Manston	1001.7	WSW	12	3	4.2	1.6	1005.0	SW	13	1	11.1	3.0
31	Chivenor	1001.2	SW	11	6	5.5	3.0	1002.7	SW	13	7	10.7	5.5
32	Exeter	1002.3	E	3	-	2.5	1.7	1003.5	SW	10	-	10.6	5.3
33	Herstmonceux	1002.7	W	8	1	5.7	3.2	1005.7	WSW	9	7	9.7	5.1
34	Hurn	1002.5	WSW	8	5	4.2	2.4	1004.5	WSW	10	7	10.9	6.0
35	Camborne	1002.8	WSW	13	4	5.9	3.0	1002.5	SSW	11	8	10.1	8.4

Daily Weather Summary for Tuesday 05 March 2019

Selected European readings at (L) 0000 and (R) 1200 UTC

STATIONS		0000 UTC						1200 UTC					
NO	SITE	PRESS	WDIR	WSPD	CLOUD	TEMP	TDEW	PRESS	WDIR	WSPD	CLOUD	TEMP	TDEW
1	Murmansk	983.9	NNW	2	8	-8.2	-9.4	987.4	W	10	2	-10.3	-15.8
2	Helsinki	981.5	NE	10	8	-3.5	-4.5	987.2	N	19	6	-4.1	-10.1
3	Stockholm	978.7	NNE	12	-	0.2	-0.4	994.9	N	14	-	-2.7	-7.5
4	Oslo	982.9	N	6	-	0.9	-3.0	997.4	NE	8	8	-1.1	-5.3
5	Reykjavik	1000.6	SSE	2	5	-3.0	-8.0	1003.1	NW	2	2	-0.2	-7.6
6	Moscow	993.8	S	2	6	1.3	0.3	986.9	S	2	8	4.4	3.7
7	Kiev	999.3	SW	6	2	5.7	0.3	997.3	NW	8	8	6.7	4.9
8	Warsaw	993.8	W	17	7	8.9	1.1	999.4	W	14	7	7.3	1.1
9	Berlin	996.6	WSW	14	-	6.7	-0.5	1001.7	W	14	-	8.5	0.0
10	De Bilt	999.9	WSW	12	8	7.2	2.5	1004.7	SW	14	4	9.1	3.6
11	Dublin	993.5	SW	14	1	3.4	0.5	995.2	SW	16	4	9.4	2.5
12	Cork	997.4	WSW	10	3	3.6	1.5	997.9	SSW	10	7	8.1	4.7
13	Sofia	1013.1	SE	2	0	3.3	-3.1	1009.9	NE	2	6	16.4	2.8
14	Belgrade	1006.9	S	4	4	12.4	0.6	1013.0	N	2	6	13.5	6.2
15	Budapest	1005.0	WSW	12	-	10.9	0.3	1010.7	W	12	-	12.9	-2.6
16	Prague	1004.7	WSW	8	-	4.7	-1.5	1007.0	W	14	6	8.7	-2.7
17	Munich	1010.8	WSW	16	4	4.9	-0.6	1012.2	W	19	8	8.2	-3.6
18	Strasbourg	1010.7	S	12	8	7.4	2.1	1011.7	SSW	17	8	8.9	3.3
19	Paris	1010.0	SW	11	3	5.2	2.5	1010.8	SW	13	7	9.7	6.8
20	Jersey	1006.3	SW	23	8	7.5	4.2	1007.2	SSW	13	7	10.1	8.2
21	Milan	1010.3	WSW	6	-	6.1	5.5	1012.3	N	2	0	15.4	5.0
22	Marseille	1016.7	NW	9	8	12.0	3.0	1017.0	W	8	-	14.9	3.1
23	Bordeaux	1017.5	S	8	8	8.4	6.2	1014.8	SSW	7	-	15.7	5.0
24	Rome	1014.7	SSE	9	6	12.7	10.1	1015.5	SW	9	7	15.3	10.0
25	Ajaccio	1016.6	NE	5	-	8.1	6.6	1017.6	WNW	7	8	16.1	6.0
26	Barcelona	1018.8	ESE	9	7	13.8	8.4	1018.8	SE	5	1	16.9	3.1
27	Majorca	1017.7	E	8	7	12.4	11.5	1017.5	S	3	7	18.5	11.3
28	Madrid	1018.7	SSW	7	8	11.5	3.8	1016.7	S	13	6	15.0	4.2
29	Lisbon	1020.3	-	-	-	13.5	12.1	1015.6	-	-	-	16.1	14.9
30	Athens	1015.5	N	3	-	9.7	6.7	1015.6	S	4	5	18.8	8.4
31	Malta	1021.0	W	8	2	12.0	9.9	1020.2	W	10	1	16.8	12.5
32	Gibraltar	1022.4	W	12	3	16.1	12.2	1020.3	W	4	7	20.2	12.5

Daily Weather Summary for Tuesday 05 March 2019

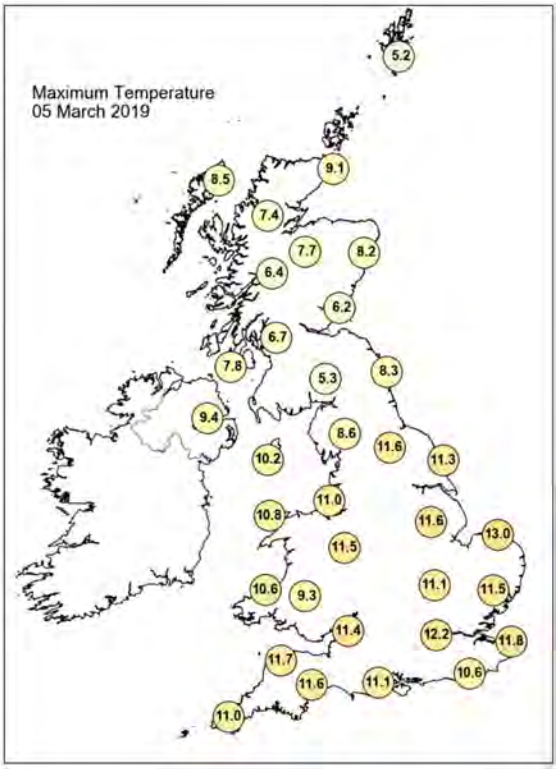

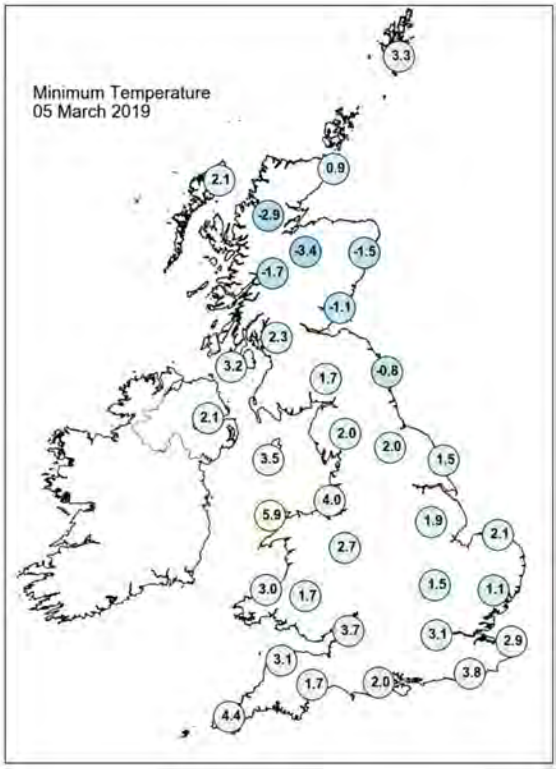

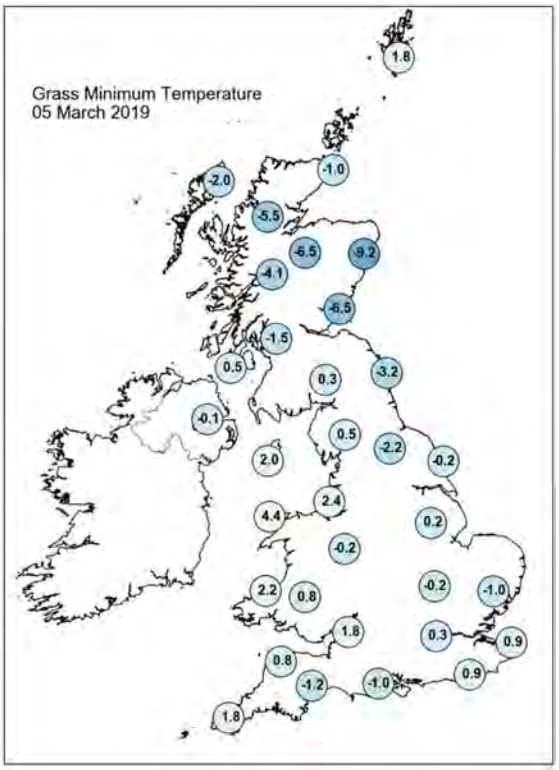

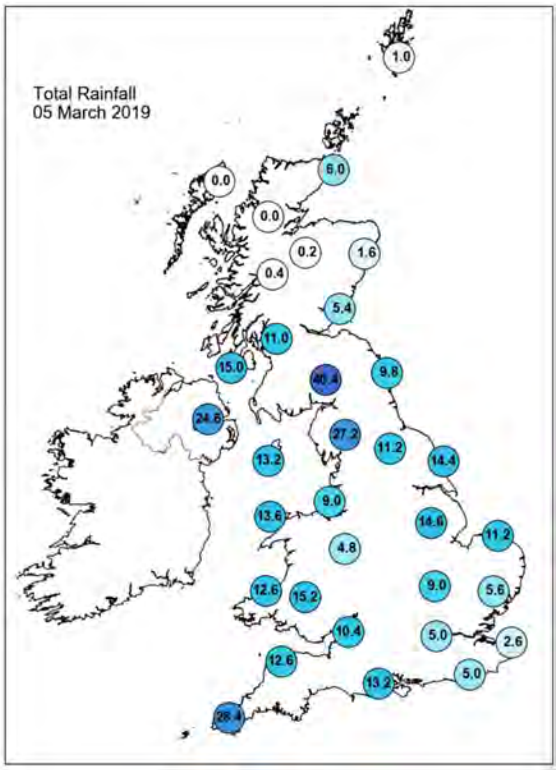

Daily Weather Summary for Tuesday 05 March 2019

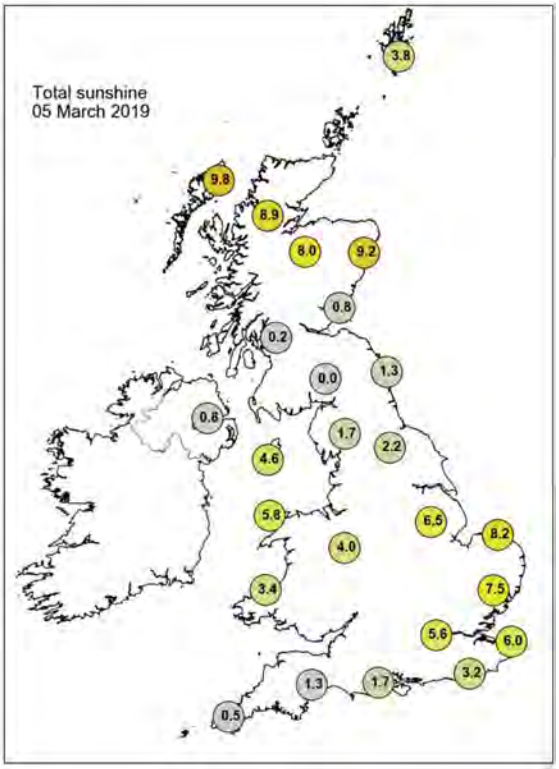

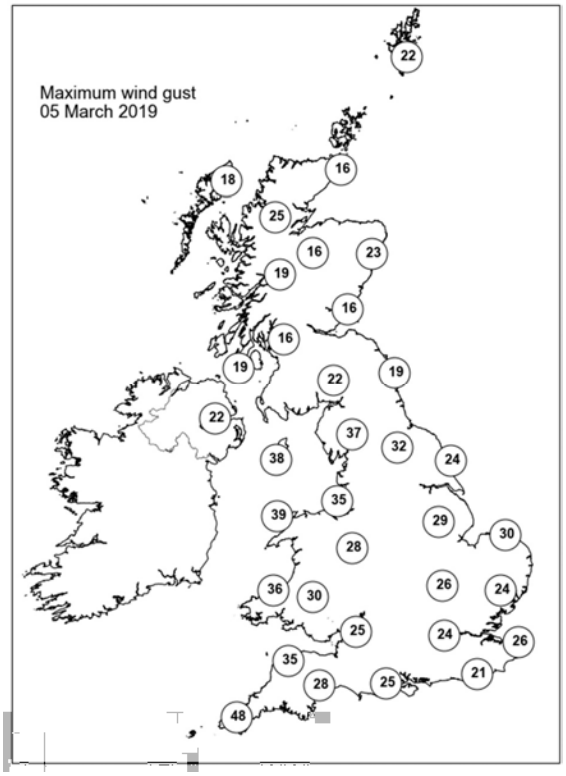

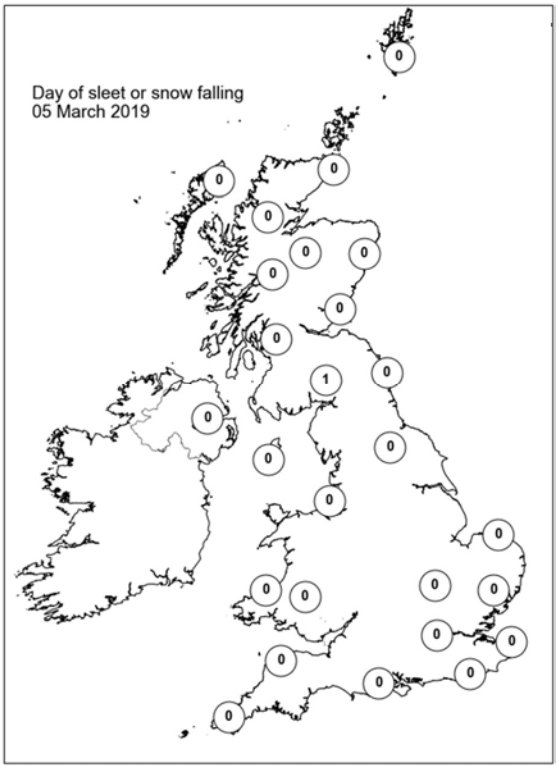

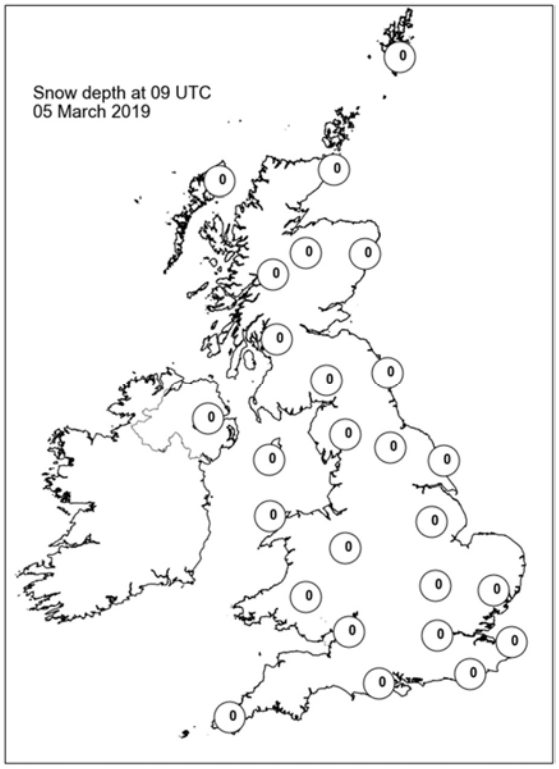

Daily Weather Summary for Wednesday 06 March 2019

This day's summary created 23/04/2019 11:37

Summary of the UK Weather for Wednesday 06 March 2019

An area of low pressure dominated the UK through Wednesday. The early hours of the morning saw plenty of cloud and rain across much of the country, bar parts of northern Scotland. In the south the rain cleared, although showers followed behind from the southwest. Through Wednesday morning it remained rather cloudy across much of the UK and the band of persistent rain had moved almost entirely across Scotland by this time. |In the south of the UK showers, heavy at times, fed northweastwards across England and Wales with a fresh southerly to southwesterly wind. During the afternoon there were some sunny spells and temperatures were mild for the time of year across many parts. By Wednesday evening, the low pressure was centred over the northern half of the UK and so continued to bring unsettled weather. There were variable amounts of cloud, with showers generally focussed in the west and northwest, with more persistent rain across northern Scotland.

Daily Extremes

Highest Maximum	**15.0°C** Pershore College (Hereford & Worcester, 37mAMSL)
Lowest Maximum	**3.8°C** Dalwhinnie No 2 (Inverness-shire, 351mAMSL)
Highest Minimum	**9.6°C** Scilly: St Marys Airport (Isles Of Scilly, 31mAMSL)
Lowest Minimum	**-5.7°C** Braemar No 2 (Aberdeenshire, 327mAMSL)
Lowest Grass Minimum	**-10.0°C** Aboyne No 2 (Aberdeenshire, 140mAMSL)
Most Rainfall	**29.5mm** Drummond Castle (Perthshire (in Tayside Region), 113mAMSL)
Most Sunshine	**4.0hr** North Wyke (Devon, 177mAMSL)
Highest Gust	**49Kt 56mph** Orlock Head (Down, 35mAMSL)
Highest Gust (mountain)	**57Kt 66mph** Bealach Na Ba No 2 (Ross & Cromarty, 773mAMSL)
Greatest Snow Depth at 0900 UTC	No non-zero values

mAMSL refers to station elevation in metres above mean sea level

Daily Weather Summary for Wednesday 06 March 2019

North Atlantic and Europe analysis charts and satellite images at 0000 UTC

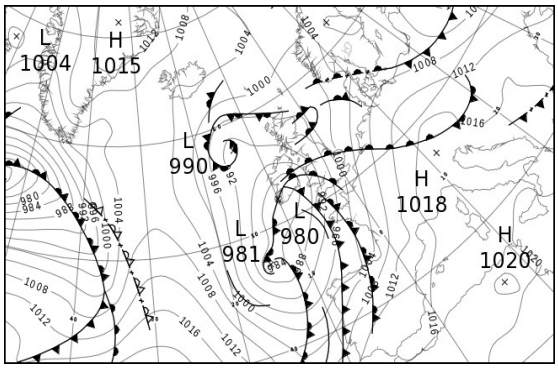



North Atlantic and Europe analysis charts and satellite images at 1200 UTC

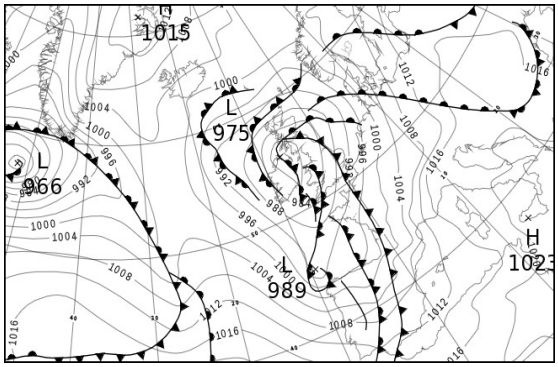



All satellite imagery copyright Met Office and EUMETSAT (European Organisation for the Exploitation of Meteorological Satellites). These show infra-red images from the geostationary MSG satellite. The rainfall rates are derived from both rain-radar and satellite data.

Daily Weather Summary for Wednesday 06 March 2019

UK satellite and rain-radar precipitation rates at (L) 0000 and (R) 1200 UTC



UK wind speed and direction at (L) 0000 and (R) 1200 UTC

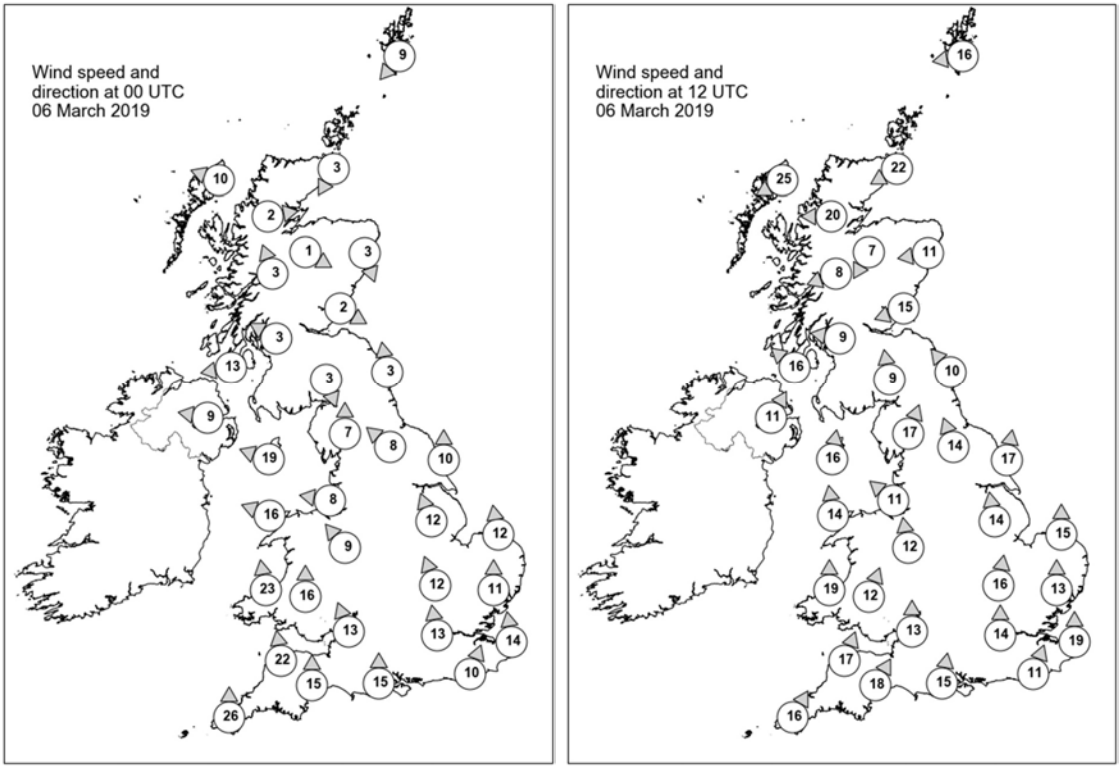

Daily Weather Summary for Wednesday 06 March 2019

Selected UK readings at (L) 0000 and (R) 1200 UTC

STATIONS		0000 UTC						1200 UTC					
NO	SITE	PRESS	WDIR	WSPD	CLOUD	TEMP	TDEW	PRESS	WDIR	WSPD	CLOUD	TEMP	TDEW
1	Lerwick	997.9	NE	9	8	3.4	-4.4	992.5	E	16	7	5.1	-0.2
2	Wick	996.2	NNE	3	8	4.5	3.6	987.9	ENE	22	8	5.7	4.1
3	Stornoway	994.4	ESE	10	0	4.2	3.1	987.2	ENE	25	8	6.0	2.0
4	Loch Glascarnoch	996.4	W	2	0	-2.4	-3.3	985.6	E	20	8	3.9	2.7
5	Aviemore	996.3	WNW	1	0	-3.6	-4.1	984.6	NNE	7	7	3.5	2.5
6	Dyce	995.8	NNW	3	8	2.0	1.3	985.1	E	11	8	5.8	5.1
7	Tulloch Bridge	995.6	SSE	3	0	-1.2	-1.2	983.2	ENE	8	8	3.8	2.2
8	Tiree	-	-	-	-	-	-	-	-	-	-	-	-
9	Leuchars	995.1	WNW	2	0	-1.5	-1.7	981.8	ENE	15	8	6.8	6.8
10	Bishopton	993.8	ESE	3	6	2.5	2.0	980.1	E	9	8	6.5	5.9
11	Machrihanish	990.8	E	13	8	6.3	4.6	976.9	SE	16	8	10.9	9.9
12	Boulmer	995.3	S	3	7	4.6	3.5	982.1	SE	10	7	8.5	7.9
13	Eskdalemuir	994.6	NNW	3	8	3.7	3.6	980.9	S	9	8	8.4	7.8
14	Aldergrove	989.1	E	9	7	6.2	4.4	977.6	SSW	11	7	7.0	5.1
15	Shap	994.3	S	7	8	5.4	3.4	981.6	SSW	17	8	9.7	8.3
16	Leeming	995.9	SE	8	8	6.2	4.2	983.1	SSE	14	7	10.7	8.8
17	Ronaldsway	990.0	ESE	19	8	7.3	6.8	979.7	S	16	7	11.1	9.4
18	Bridlington	997.2	S	10	8	6.9	6.0	984.8	S	17	8	8.7	8.0
19	Crosby	992.2	E	8	8	7.9	7.1	981.9	SE	11	8	11.4	9.2
20	Valley	987.8	ESE	16	8	9.0	7.3	980.2	S	14	8	9.6	8.7
21	Waddington	997.3	SSE	12	8	7.3	7.1	985.4	S	14	7	12.3	10.3
22	Shawbury	992.6	SE	9	8	7.9	7.2	982.7	S	12	7	12.2	9.0
23	Weybourne	1000.1	S	12	8	7.8	7.3	988.3	S	15	7	11.4	8.7
24	Bedford	997.8	SSE	12	8	8.7	7.8	986.8	S	16	8	12.3	9.4
25	Aberporth	987.7	S	23	8	8.3	8.0	980.6	S	19	8	10.4	9.4
26	Sennybridge	991.1	S	16	8	7.9	7.0	983.0	SSW	12	8	8.7	7.9
27	Wattisham	1000.6	S	11	8	8.4	7.8	989.8	S	13	8	11.2	8.2
28	Almondsbury	994.1	SSE	13	-	9.2	7.8	984.8	S	13	-	11.3	9.7
29	Heathrow	998.4	S	13	8	9.9	-	988.6	S	14	8	12.3	9.4
30	Manston	1001.7	S	14	7	9.3	7.6	992.2	S	19	8	9.7	8.0
31	Chivenor	992.0	S	22	8	10.0	7.7	983.5	SSW	17	8	12.6	9.3
32	Exeter	994.0	S	15	-	9.6	8.2	985.0	SSW	18	-	12.6	9.0
33	Herstmonceux	1000.7	SSW	10	8	9.4	7.6	991.3	SSW	11	8	10.5	8.6
34	Hurn	996.6	S	15	7	9.5	7.8	987.7	S	15	8	10.8	10.0
35	Camborne	989.3	S	26	8	9.6	8.8	984.1	SSW	16	7	10.5	8.5

Daily Weather Summary for Wednesday 06 March 2019

Selected European readings at (L) 0000 and (R) 1200 UTC

STATIONS		0000 UTC						1200 UTC					
NO	SITE	PRESS	WDIR	WSPD	CLOUD	TEMP	TDEW	PRESS	WDIR	WSPD	CLOUD	TEMP	TDEW
1	Murmansk	988.1	S	12	2	-15.3	-17.8	982.4	W	8	6	-9.1	-13.0
2	Helsinki	1005.4	NNW	8	0	-12.3	-16.9	1011.4	WSW	14	2	-4.3	-12.3
3	Stockholm	1008.3	N	2	-	-9.3	-11.1	1008.3	S	8	-	-1.1	-2.6
4	Oslo	1006.1	S	4	-	-3.7	-5.3	1004.4	NNE	4	8	-1.0	-4.0
5	Reykjavik	1003.8	SW	2	2	-2.6	-5.5	1002.6	NNW	3	1	-1.3	-8.0
6	Moscow	986.9	WSW	2	8	3.4	1.2	1007.8	NW	8	7	-5.0	-12.2
7	Kiev	1004.9	W	10	0	4.2	-0.6	1012.3	NNW	8	7	6.7	0.7
8	Warsaw	1006.7	W	12	3	3.6	0.8	1015.9	W	6	8	5.8	2.8
9	Berlin	1011.2	SW	6	-	3.1	0.5	1009.5	S	14	-	10.5	-0.3
10	De Bilt	1006.5	S	8	8	7.2	5.5	996.5	S	8	8	11.7	6.5
11	Dublin	984.2	E	14	8	7.3	7.0	979.3	W	10	6	7.0	5.3
12	Cork	980.6	SSW	14	8	9.8	9.7	982.0	NW	21	7	6.7	3.1
13	Sofia	1018.6	-	0	6	6.8	4.1	1017.4	WSW	8	4	14.2	-0.2
14	Belgrade	1015.4	SSE	2	4	9.2	5.3	1020.5	N	2	1	14.6	1.2
15	Budapest	1015.3	WNW	8	-	6.9	3.7	1019.4	S	4	-	12.3	-0.2
16	Prague	1015.2	N	4	-	3.0	0.5	1012.1	S	6	4	11.4	-0.6
17	Munich	1017.0	S	4	8	4.3	2.8	1008.8	E	6	8	12.4	1.4
18	Strasbourg	1013.6	S	2	-	4.3	3.9	1005.1	S	9	-	13.4	2.9
19	Paris	1006.9	S	5	7	8.0	5.3	998.5	S	8	8	11.3	6.2
20	Jersey	997.6	SSE	19	7	9.8	5.7	990.0	S	17	7	12.4	9.9
21	Milan	1015.4	-	0	-	6.4	1.3	1017.9	E	5	-	14.2	6.5
22	Marseille	1015.9	E	9	-	9.8	3.5	1013.4	ESE	22	7	15.4	9.3
23	Bordeaux	1005.6	SSE	12	-	12.8	3.7	998.5	SSE	11	8	15.5	8.7
24	Rome	1019.6	E	3	-	6.5	6.0	1019.9	S	11	2	16.8	9.9
25	Ajaccio	1018.5	NE	7	-	4.4	1.4	1017.1	W	10	-	16.9	9.8
26	Barcelona	1015.5	NNE	4	-	11.1	8.5	1011.0	SW	7	8	15.1	13.0
27	Majorca	1016.8	-	0	6	9.9	9.6	1011.5	SW	4	7	21.6	11.1
28	Madrid	1011.0	SSE	7	0	12.7	7.4	1004.6	SSE	16	8	11.2	8.7
29	Lisbon	1008.8	-	-	-	12.9	12.2	1011.4	W	8	5	16.2	7.7
30	Athens	1018.1	N	1	-	12.4	10.7	1020.2	-	0	1	20.2	9.2
31	Malta	1021.5	N	4	1	10.7	10.0	1022.1	SSW	9	2	18.1	9.9
32	Gibraltar	1015.5	N	3	1	15.6	13.2	1014.6	SW	16	7	17.6	11.7

Daily Weather Summary for Wednesday 06 March 2019

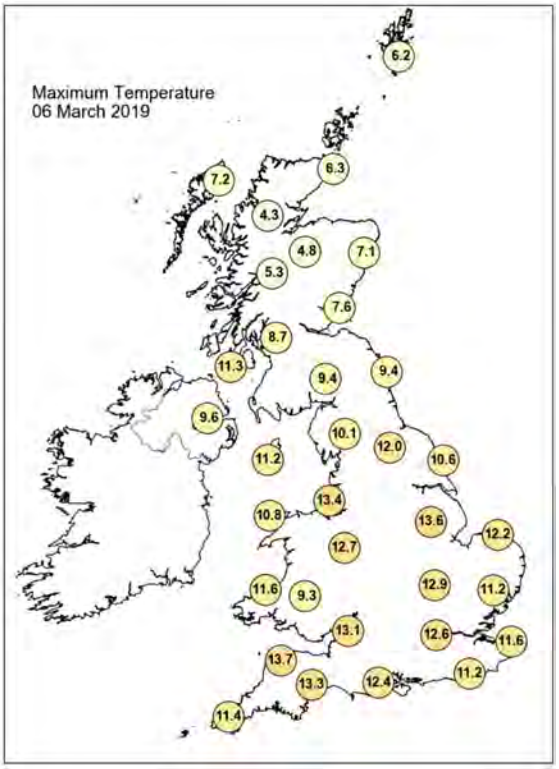

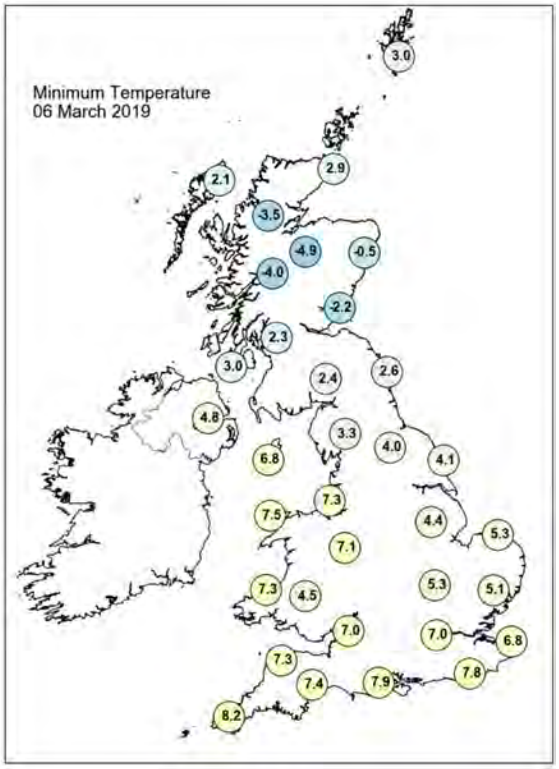

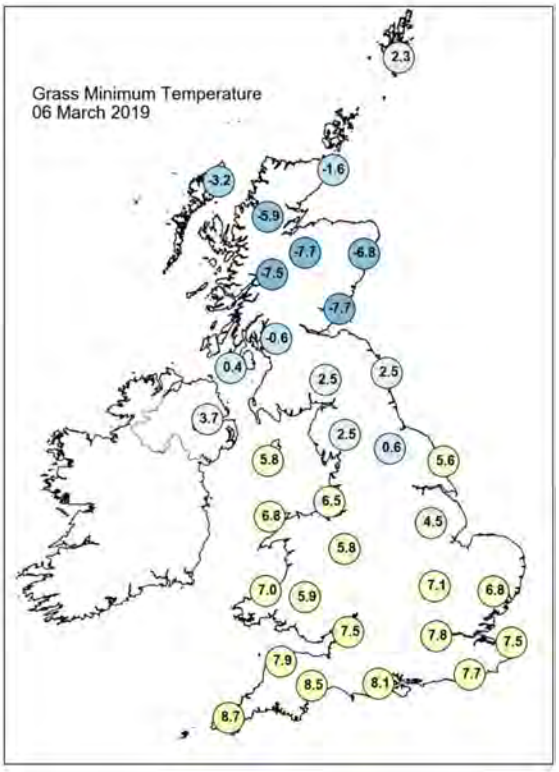

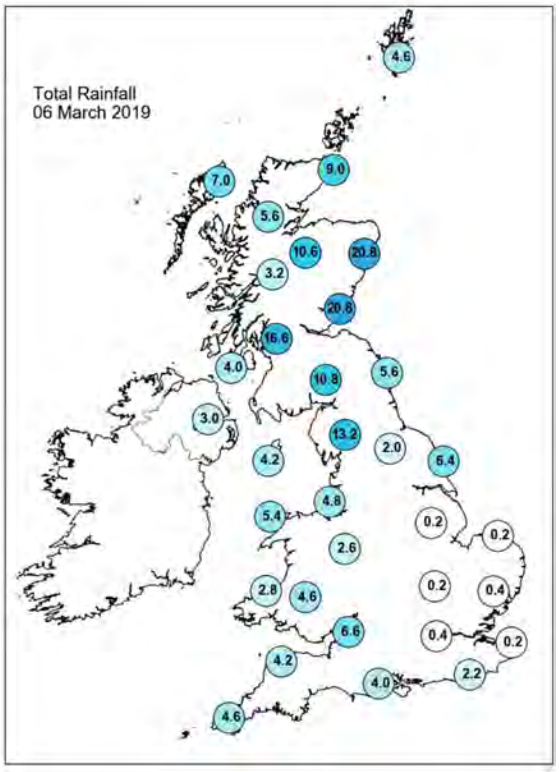

Daily Weather Summary for Wednesday 06 March 2019

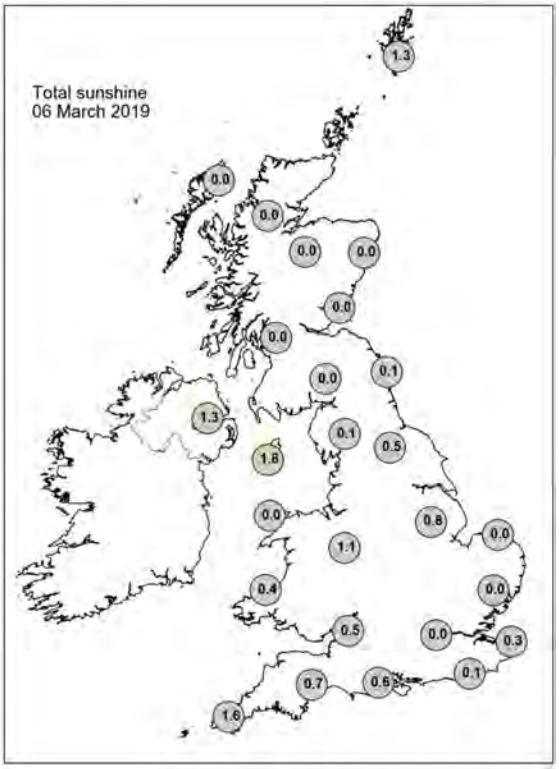

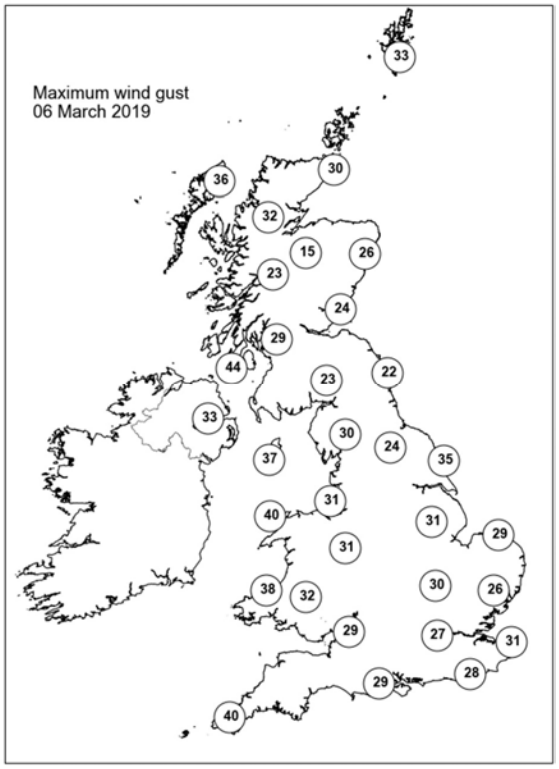

None of the selected stations observed a day of sleet or snow falling or non-zero snow depth at 0900 UTC.

Daily Weather Summary for Thursday 07 March 2019

This day's summary created 23/04/2019 11:37

Summary of the UK Weather for Thursday 07 March 2019

Through the early hours of Thursday there were spells of persistent rain across Scotland and Northern Ireland with scattered showers elsewhere, in particular across the southwest. It was rather cloudy across the northern half of the UK with some clearer spells in the southeast. It was dry across much of southeast England. During the day rain in Scotland spread further south affecting most parts of the UK at some time in the day. Additionally there were sunshine and heavy showers in the south, including hail. Winds were strong with widespread gusts above 50 mph.

Daily Extremes

Highest Maximum	**12.5°C** Heathrow (Greater London, 25mAMSL)
Lowest Maximum	**4.1°C** Tomnavoulin (Moray (in Highland Region), 264mAMSL)
Highest Minimum	**8.0°C** Wight: St Catherines Point (Isle Of Wight, 20mAMSL)
Lowest Minimum	**0.9°C** Aboyne No 2 (Aberdeenshire, 140mAMSL) also Dalwhinnie No 2 (Inverness-shire, 351mAMSL)
Lowest Grass Minimum	**-1.2°C** Albemarle (Northumberland, 142mAMSL)
Most Rainfall	**43.4mm** Capel Curig No 3 (Gwynedd, 216mAMSL)
Most Sunshine	**9.0hr** Preston, Cove House (Dorset, 44mAMSL)
Highest Gust	**56Kt 64mph** Isle Of Portland (Dorset, 52mAMSL)
Highest Gust (mountain)	**50Kt 58mph** Bealach Na Ba No 2 (Ross & Cromarty, 773mAMSL)
Greatest Snow Depth at 0900 UTC	No non-zero values

mAMSL refers to station elevation in metres above mean sea level

Daily Weather Summary for Thursday 07 March 2019

North Atlantic and Europe analysis charts and satellite images at 0000 UTC

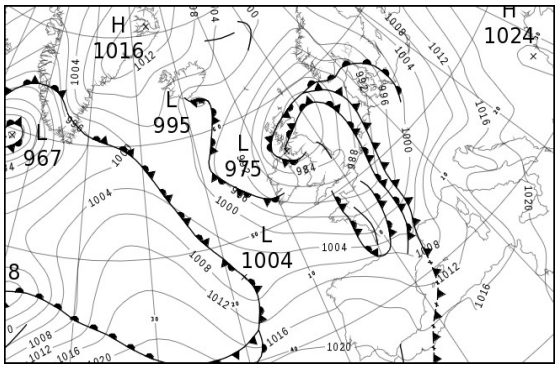



North Atlantic and Europe analysis charts and satellite images at 1200 UTC

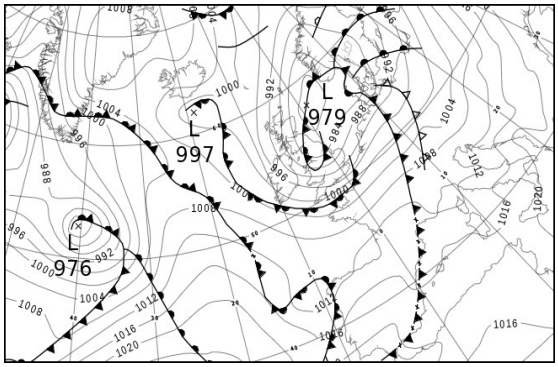



All satellite imagery copyright Met Office and EUMETSAT (European Organisation for the Exploitation of Meteorological Satellites). These show infra-red images from the geostationary MSG satellite. The rainfall rates are derived from both rain-radar and satellite data.

Daily Weather Summary for Thursday 07 March 2019

UK satellite and rain-radar precipitation rates at (L) 0000 and (R) 1200 UTC



UK wind speed and direction at (L) 0000 and (R) 1200 UTC

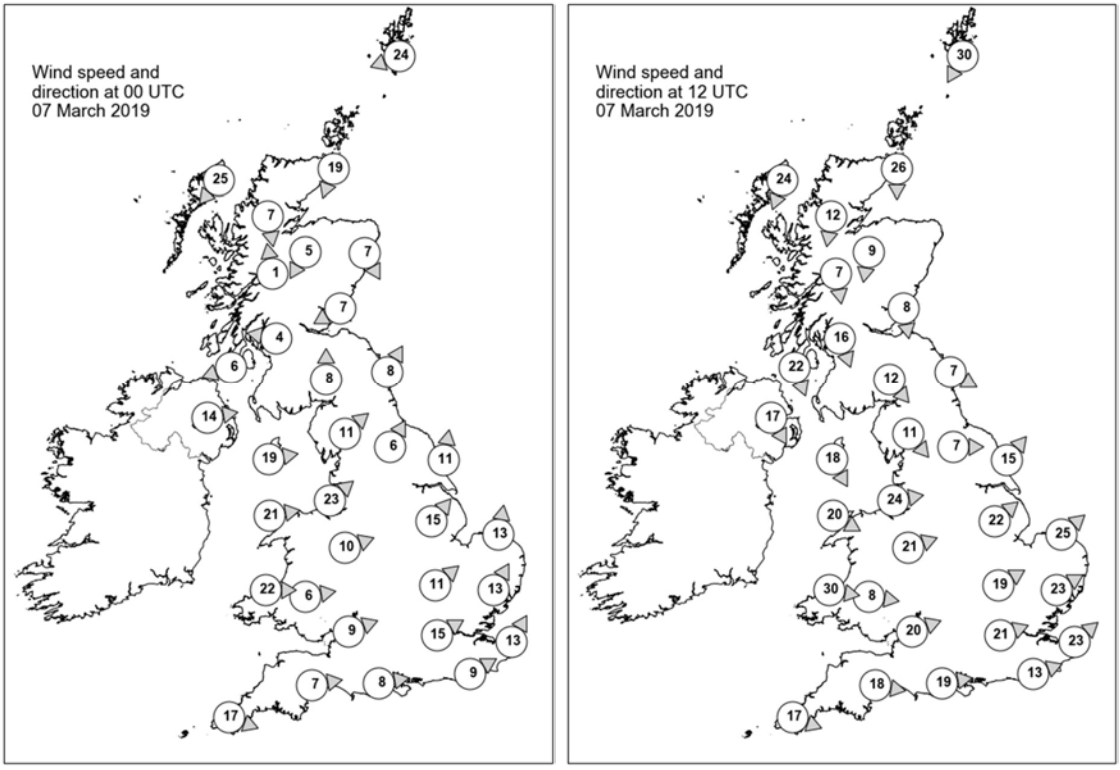

Daily Weather Summary for Thursday 07 March 2019

Selected UK readings at (L) 0000 and (R) 1200 UTC

STATIONS		0000 UTC						1200 UTC					
NO	SITE	PRESS	WDIR	WSPD	CLOUD	TEMP	TDEW	PRESS	WDIR	WSPD	CLOUD	TEMP	TDEW
1	Lerwick	983.8	ENE	24	8	4.5	2.8	986.8	NNE	30	7	5.3	-2.1
2	Wick	980.2	NNE	19	8	6.0	4.9	987.6	N	26	8	5.9	2.6
3	Stornoway	982.7	NE	25	8	6.8	4.0	992.6	NNE	24	8	5.3	3.6
4	Loch Glascarnoch	981.0	N	7	8	3.9	1.8	990.1	N	12	7	5.1	2.6
5	Aviemore	979.0	NNE	5	8	4.6	4.1	987.3	N	9	8	3.9	2.4
6	Dyce	977.5	NNW	7	8	6.3	6.3	982.9	-	-	8	5.5	4.1
7	Tulloch Bridge	979.0	S	1	8	4.5	3.4	989.0	N	7	7	4.6	2.1
8	Tiree	-	-	-	-	-	-	-	-	-	-	-	-
9	Leuchars	976.9	ENE	7	8	6.7	6.7	983.3	N	8	8	7.6	3.6
10	Bishopton	976.7	E	4	8	5.2	4.7	985.1	NNW	16	8	7.9	3.0
11	Machrihanish	974.8	ENE	6	8	6.3	5.9	988.1	NNW	22	8	8.4	4.8
12	Boulmer	977.7	SSW	8	7	6.0	5.0	980.3	WNW	7	8	7.1	6.4
13	Eskdalemuir	978.1	S	8	8	3.6	3.2	983.2	NW	12	8	6.3	3.4
14	Aldergrove	978.2	W	14	7	5.8	3.8	989.6	NNW	17	8	7.4	5.3
15	Shap	979.5	SW	11	7	4.1	2.9	982.6	NW	11	7	5.4	4.5
16	Leeming	979.9	SSW	6	8	6.9	3.5	980.9	W	7	7	7.9	5.8
17	Ronaldsway	979.7	W	19	8	6.9	3.7	986.7	NNW	18	7	7.8	5.6
18	Bridlington	979.6	S	11	8	8.4	7.9	981.1	SW	15	8	7.0	4.5
19	Crosby	982.3	SW	23	8	7.6	4.2	984.9	W	24	8	7.2	6.3
20	Valley	983.5	W	21	1	6.7	3.5	988.5	WNW	20	8	7.0	6.0
21	Waddington	982.3	SW	15	7	7.6	6.0	984.1	SW	22	8	7.2	3.1
22	Shawbury	984.0	WSW	10	7	5.5	3.3	986.6	WSW	21	8	6.6	3.7
23	Weybourne	983.2	S	13	8	10.0	7.2	986.1	SW	25	8	9.1	2.5
24	Bedford	984.8	SW	11	8	6.9	-	988.3	WSW	19	7	8.7	2.0
25	Aberporth	986.8	W	22	7	6.7	3.6	992.5	W	30	8	7.3	3.7
26	Sennybridge	986.7	W	6	8	3.8	3.0	991.8	W	8	8	4.9	3.6
27	Wattisham	984.7	SSW	13	8	9.5	7.0	989.1	WSW	23	2	8.4	1.5
28	Almondsbury	987.3	WSW	9	0	6.0	3.3	992.6	WSW	20	8	7.9	4.9
29	Heathrow	986.1	WSW	15	8	7.9	4.2	991.9	WSW	21	6	10.4	4.0
30	Manston	986.6	SSW	13	8	9.9	8.0	992.6	SW	23	7	9.6	4.4
31	Chivenor	989.1	-	-	7	8.3	5.0	996.2	-	-	4	10.0	5.1
32	Exeter	989.3	W	7	-	6.0	4.3	996.4	W	18	7	9.2	4.4
33	Herstmonceux	987.0	WSW	9	8	8.3	6.5	994.2	WSW	13	4	8.8	5.2
34	Hurn	988.7	W	8	7	6.3	4.0	995.2	W	19	7	10.7	2.6
35	Camborne	992.2	WNW	17	6	7.4	2.5	1000.2	WNW	17	4	9.7	4.3

Daily Weather Summary for Thursday 07 March 2019

Selected European readings at (L) 0000 and (R) 1200 UTC

STATIONS		0000 UTC						1200 UTC					
NO	SITE	PRESS	WDIR	WSPD	CLOUD	TEMP	TDEW	PRESS	WDIR	WSPD	CLOUD	TEMP	TDEW
1	Murmansk	990.7	SSW	8	1	-12.0	-15.4	994.1	S	10	1	-7.2	-13.0
2	Helsinki	1007.5	S	12	8	-2.0	-2.4	998.9	SE	12	8	0.0	-0.3
3	Stockholm	1002.4	SE	6	-	0.9	0.6	989.8	SE	6	-	3.5	3.3
4	Oslo	993.7	NE	10	-	0.2	-1.5	986.2	NNE	8	8	1.4	-0.1
5	Reykjavik	1001.9	N	11	3	-2.2	-6.8	1003.4	ENE	7	7	0.6	-6.2
6	Moscow	1021.9	-	0	0	-9.6	-14.8	1022.0	S	2	7	-0.2	-12.2
7	Kiev	1022.6	NNE	2	3	-0.3	-4.1	1019.5	SSW	12	6	8.8	-0.3
8	Warsaw	1010.3	SE	8	7	2.7	-1.7	1001.7	SSE	10	6	11.4	0.9
9	Berlin	999.8	S	6	-	9.3	3.6	994.5	SW	14	-	15.7	4.0
10	De Bilt	990.2	S	8	8	10.8	8.8	993.3	SW	17	7	10.3	3.7
11	Dublin	983.9	WSW	14	7	4.6	1.7	991.8	WNW	23	7	8.0	3.2
12	Cork	990.3	WSW	14	1	4.5	2.3	998.9	WNW	21	3	9.0	3.2
13	Sofia	1022.6	SE	4	0	5.6	-3.2	1020.0	E	4	4	16.2	-0.2
14	Belgrade	1017.2	SSE	6	6	12.0	1.2	1013.5	S	8	7	21.8	3.0
15	Budapest	1013.8	SSE	12	-	9.2	-1.5	1008.6	SSW	6	-	15.8	5.4
16	Prague	1004.6	N	4	-	5.0	0.8	999.8	WSW	10	4	16.7	1.2
17	Munich	1001.4	S	8	8	11.0	-1.6	1007.1	SW	8	8	7.3	4.2
18	Strasbourg	998.1	S	5	7	9.4	1.5	1005.7	WSW	18	7	9.4	6.1
19	Paris	990.9	SSW	9	8	10.2	9.3	1003.9	SW	16	7	10.3	3.6
20	Jersey	991.9	WNW	16	8	7.6	6.4	1001.3	W	21	5	9.5	4.9
21	Milan	1014.3	ENE	4	7	10.8	6.3	1009.1	SE	3	7	14.2	9.1
22	Marseille	1006.9	SE	22	8	15.1	9.5	1012.9	W	8	-	15.8	7.3
23	Bordeaux	1000.7	W	20	7	10.6	7.5	1012.6	WSW	17	7	13.7	5.1
24	Rome	1017.9	SSE	7	-	11.3	8.7	1015.3	SSE	17	6	18.4	9.3
25	Ajaccio	1012.5	NE	7	-	12.0	4.9	1015.1	SW	9	-	16.6	12.1
26	Barcelona	1008.3	W	7	3	12.7	6.9	1014.2	WNW	7	4	19.3	-0.2
27	Majorca	1010.9	W	13	4	16.7	8.4	1015.9	WNW	4	4	19.5	2.8
28	Madrid	1014.0	SSW	7	1	7.1	3.9	1016.9	SSW	10	1	11.3	-1.4
29	Lisbon	1019.3	-	-	-	10.4	8.7	1018.6	WSW	12	7	15.7	9.5
30	Athens	1023.0	N	1	-	11.6	9.9	1022.9	SSW	4	0	19.0	8.9
31	Malta	1022.0	S	6	0	13.8	13.6	1021.0	SSW	10	4	17.9	13.4
32	Gibraltar	1019.5	WSW	10	1	13.8	8.7	1021.0	W	12	1	16.3	3.7

Daily Weather Summary for Thursday 07 March 2019

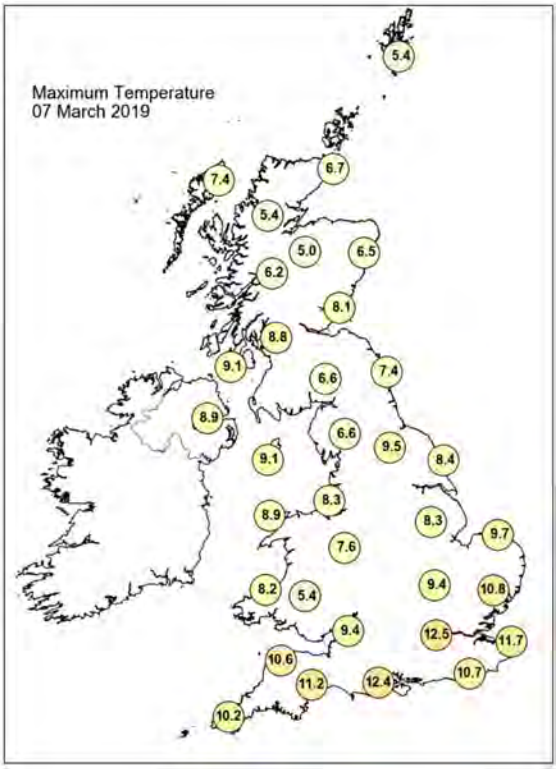

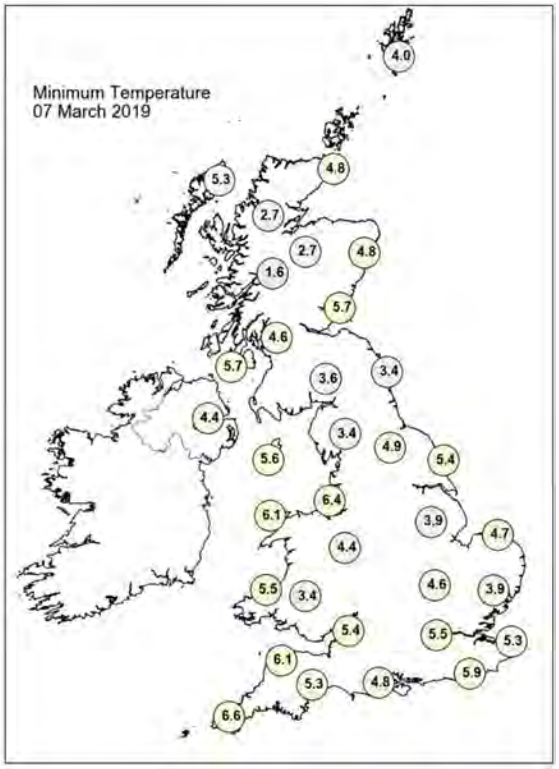

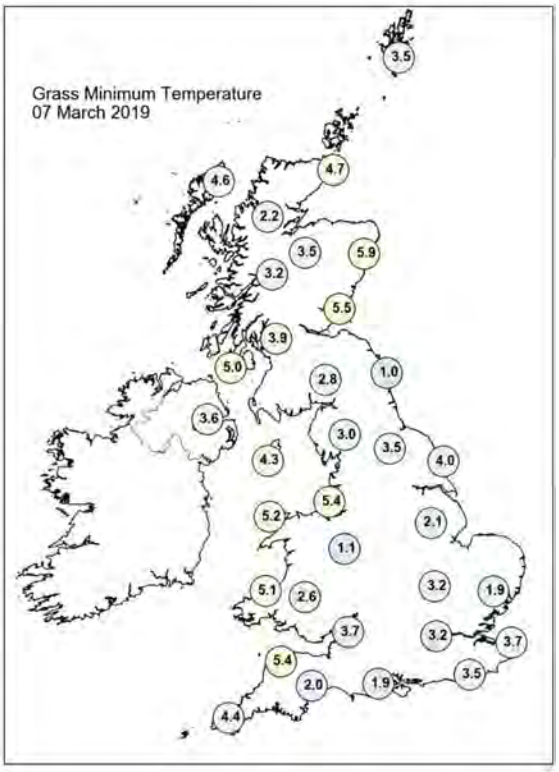

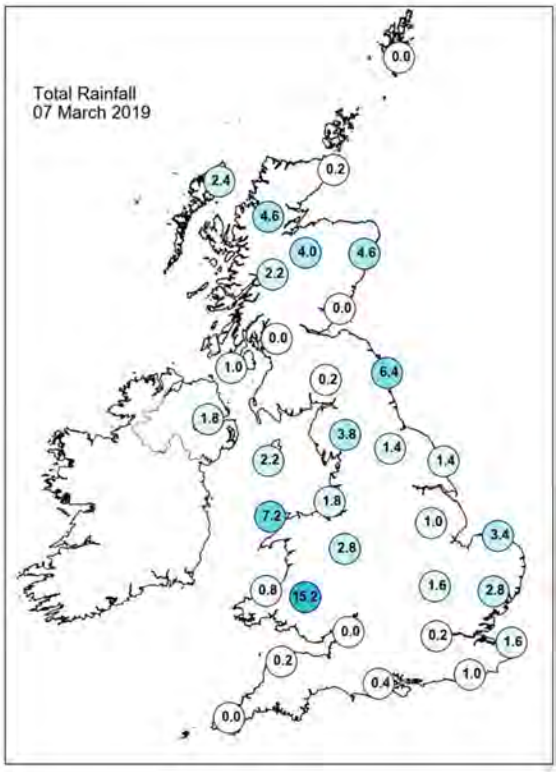

Daily Weather Summary for Thursday 07 March 2019

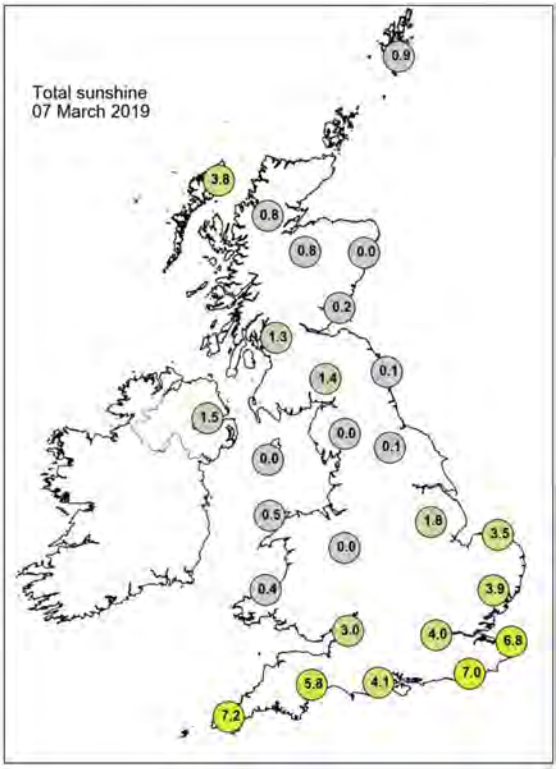

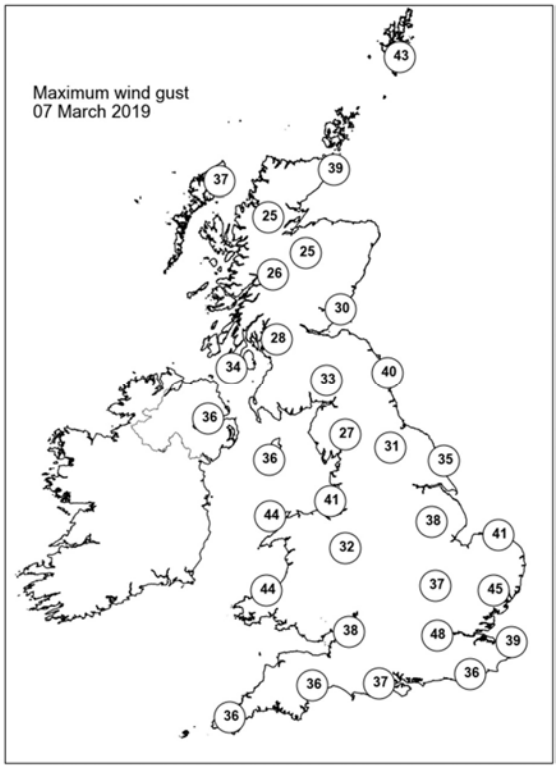

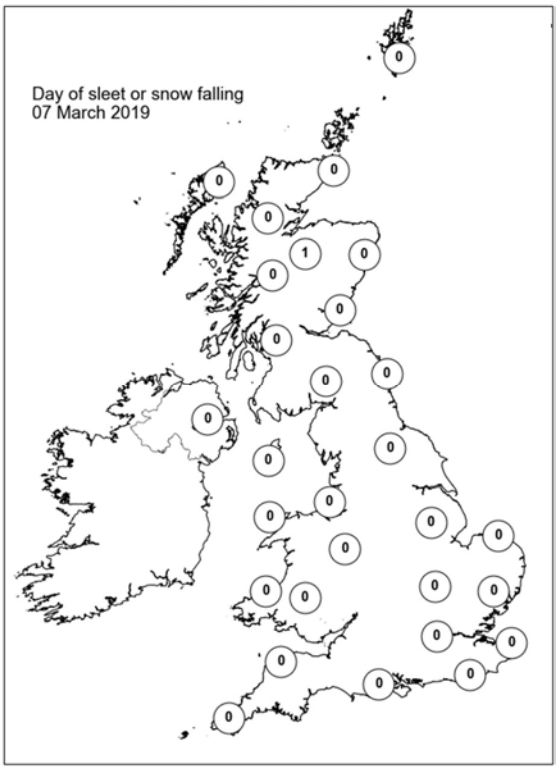

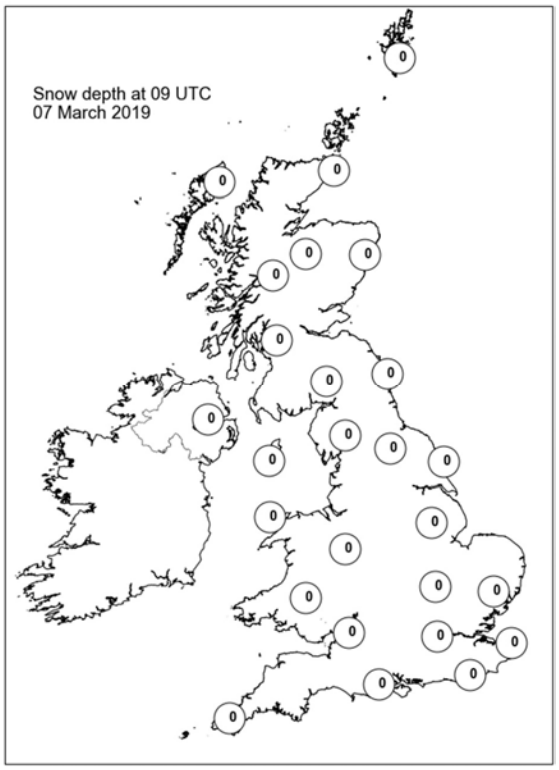

Daily Weather Summary for Friday 08 March 2019

This day's summary created 23/04/2019 11:37

Summary of the UK Weather for Friday 08 March 2019

The early hours stayed dry with some clear spells and light winds. Temperatures fell under the clearer skies to give a patchy frost. Skies turned cloudier in Northern Ireland and northern Scotland towards the end of the night. There was a dry and bright start to Friday for many, particularly in the east where there was some decent spells of sunshine through the morning and early afternoon. Rain arrived in the west during the middle of the morning and gradually spread east across all areas with some heavy outbreaks, particularly across southern Scotland by evening.

Daily Extremes

Highest Maximum	**12.4°C** Murlough (Down, 12mAMSL)
Lowest Maximum	**3.7°C** Dalwhinnie No 2 (Inverness-shire, 351mAMSL)
Highest Minimum	**7.5°C** Scilly: St Marys Airport (Isles Of Scilly, 31mAMSL)
Lowest Minimum	**-4.7°C** Dalwhinnie No 2 (Inverness-shire, 351mAMSL)
Lowest Grass Minimum	**-10.0°C** Kindrogan (Perthshire (in Tayside Region), 259mAMSL)
Most Rainfall	**30.4mm** Shap (Cumbria, 252mAMSL)
Most Sunshine	**5.2hr** Tibenham Airfield (Norfolk, 52mAMSL)
Highest Gust	**48Kt 55mph** Machrihanish (Argyll (in Strathclyde Region), 10mAMSL)
Highest Gust (mountain)	**61Kt 70mph** Great Dun Fell No 2 (Cumbria, 847mAMSL)
Greatest Snow Depth at 0900 UTC	No non-zero values

mAMSL refers to station elevation in metres above mean sea level

Daily Weather Summary for Friday 08 March 2019

North Atlantic and Europe analysis charts and satellite images at 0000 UTC

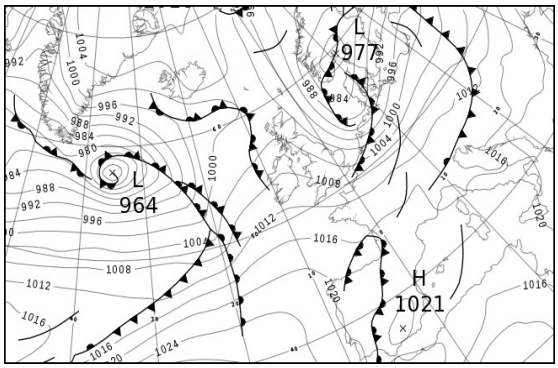



North Atlantic and Europe analysis charts and satellite images at 1200 UTC

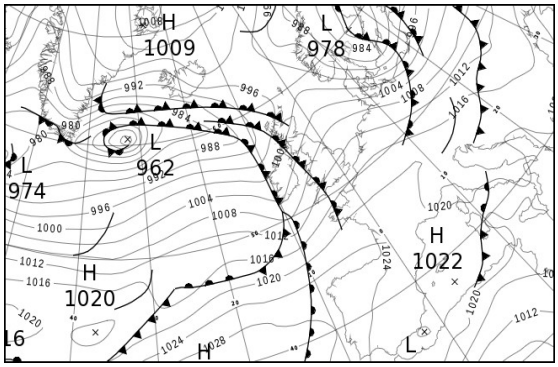



All satellite imagery copyright Met Office and EUMETSAT (European Organisation for the Exploitation of Meteorological Satellites). These show infra-red images from the geostationary MSG satellite. The rainfall rates are derived from both rain-radar and satellite data.

Daily Weather Summary for Friday 08 March 2019

UK satellite and rain-radar precipitation rates at (L) 0000 and (R) 1200 UTC



UK wind speed and direction at (L) 0000 and (R) 1200 UTC

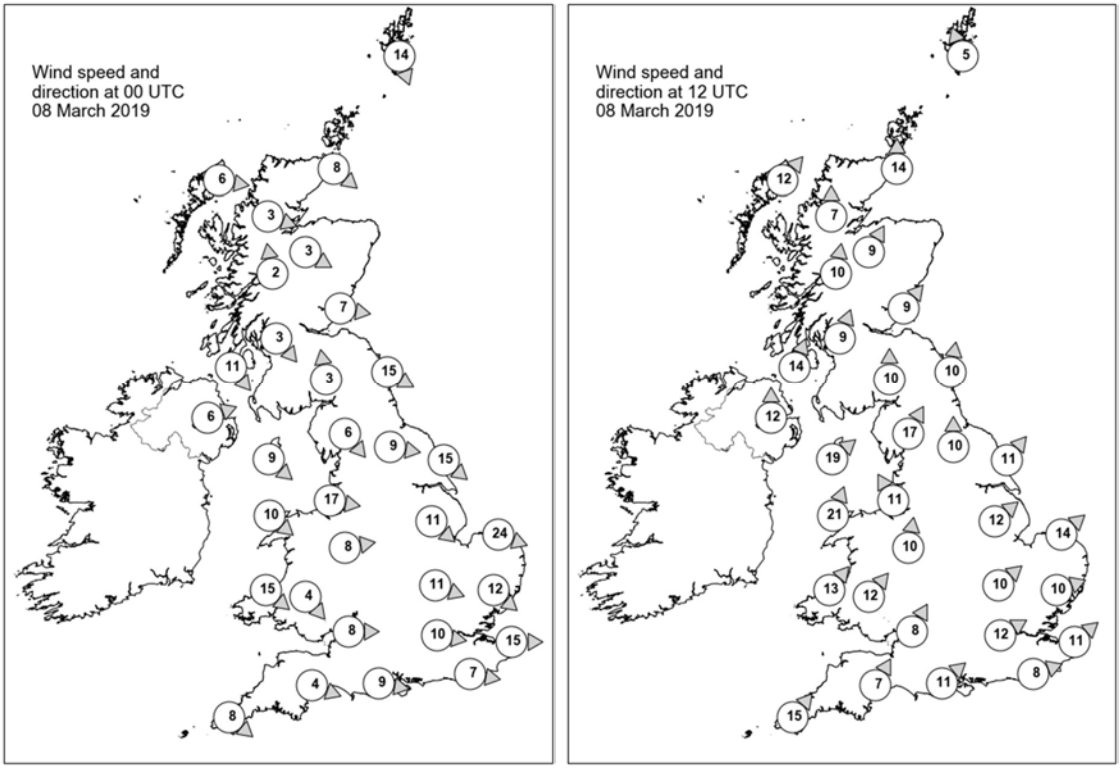

Daily Weather Summary for Friday 08 March 2019

Selected UK readings at (L) 0000 and (R) 1200 UTC

STATIONS		0000 UTC						1200 UTC					
NO	SITE	PRESS	WDIR	WSPD	CLOUD	TEMP	TDEW	PRESS	WDIR	WSPD	CLOUD	TEMP	TDEW
1	Lerwick	997.7	NNW	14	5	2.0	-2.4	998.3	SSE	5	7	3.4	-3.5
2	Wick	1001.0	NW	8	4	1.0	-3.3	997.6	S	14	7	5.2	0.3
3	Stornoway	1002.8	W	6	3	0.9	-2.2	995.0	SW	12	8	6.3	4.3
4	Loch Glascarnoch	1004.3	WNW	3	6	-2.0	-3.4	997.6	S	7	8	3.2	1.5
5	Aviemore	1003.4	WNW	3	8	1.4	-1.3	998.5	SSW	9	6	4.6	0.7
6	Dyce	1000.9	-	-	0	3.2	-0.5	1000.7	-	-	7	5.6	-0.3
7	Tulloch Bridge	1005.2	S	2	0	-3.0	-3.4	1000.0	S	10	8	3.0	1.7
8	Tiree	-	-	-	-	-	-	-	-	-	-	-	-
9	Leuchars	1002.6	W	7	6	2.9	-0.9	1002.0	SW	9	8	5.1	2.0
10	Bishopton	1004.0	NW	3	2	1.9	0.1	1001.2	SSW	9	8	5.1	4.4
11	Machrihanish	1004.6	NW	11	0	5.5	1.9	1001.0	SSW	14	7	5.8	4.1
12	Boulmer	1001.1	WNW	15	2	4.2	-0.1	1004.7	S	10	7	5.7	1.0
13	Eskdalemuir	1004.0	S	3	0	0.9	-1.5	1004.2	S	10	8	3.4	2.7
14	Aldergrove	1006.4	WSW	6	0	2.6	0.8	1002.1	S	12	8	5.2	3.9
15	Shap	1004.1	NW	6	0	1.2	-1.5	1006.2	SSW	17	8	3.9	2.3
16	Leeming	1002.8	W	9	0	3.2	-0.6	1007.1	S	10	8	6.5	2.6
17	Ronaldsway	1005.3	NW	9	1	6.2	1.5	1004.9	SW	19	8	6.8	3.7
18	Bridlington	1000.4	NW	15	6	4.8	1.9	1007.8	SW	11	1	6.8	2.4
19	Crosby	1004.8	W	17	6	7.1	5.2	1007.9	SSE	11	8	6.3	4.5
20	Valley	1006.6	NW	10	5	6.6	3.1	1006.4	SSW	21	8	8.0	5.8
21	Waddington	1002.8	NW	11	0	5.3	0.1	1009.8	SW	12	7	7.2	3.1
22	Shawbury	1005.5	W	8	4	5.2	3.3	1009.3	S	10	8	6.6	2.5
23	Weybourne	1001.0	WNW	24	7	6.3	2.7	1010.7	SW	14	0	8.5	4.1
24	Bedford	1004.1	WNW	11	3	6.3	4.1	1011.8	SW	10	7	7.3	2.5
25	Aberporth	1008.2	NW	15	3	6.4	3.6	1009.1	SW	13	8	6.8	4.9
26	Sennybridge	1007.7	NW	4	7	4.6	2.9	1010.9	SW	12	8	4.1	3.2
27	Wattisham	1002.6	NW	12	3	6.1	3.3	1012.2	WSW	10	7	8.6	3.1
28	Almondsbury	1007.2	W	8	0	6.8	2.7	1012.1	SSW	8	8	8.3	3.7
29	Heathrow	1005.1	W	10	6	7.2	4.0	1013.2	WSW	12	5	9.2	1.8
30	Manston	1003.6	W	15	8	7.7	4.9	1013.7	SW	11	2	9.5	2.1
31	Chivenor	1009.3	-	-	1	7.0	3.4	1011.9	-	-	7	9.7	5.7
32	Exeter	1008.9	WNW	4	-	5.6	2.7	1012.7	SSW	7	-	9.8	5.7
33	Herstmonceux	1005.1	W	7	7	7.5	4.4	1014.5	WSW	8	6	9.1	4.2
34	Hurn	1007.5	W	9	0	5.5	2.9	1013.9	SW	11	8	10.1	5.9
35	Camborne	1011.0	NW	8	1	8.0	2.6	1012.6	SW	15	8	8.5	6.0

Daily Weather Summary for Friday 08 March 2019

Selected European readings at (L) 0000 and (R) 1200 UTC

STATIONS		0000 UTC						1200 UTC					
NO	SITE	PRESS	WDIR	WSPD	CLOUD	TEMP	TDEW	PRESS	WDIR	WSPD	CLOUD	TEMP	TDEW
1	Murmansk	999.0	S	10	5	-12.1	-14.6	999.2	SSW	2	8	-10.3	-14.1
2	Helsinki	989.8	SSE	10	8	1.6	1.6	987.9	S	16	7	3.9	2.5
3	Stockholm	985.3	S	8	-	4.5	3.6	980.0	S	6	-	4.3	3.3
4	Oslo	978.1	N	8	-	1.6	0.3	988.1	WNW	6	8	1.5	-4.7
5	Reykjavik	1001.1	E	8	0	-2.3	-10.5	989.8	E	17	4	1.6	-8.0
6	Moscow	1015.6	S	4	8	-1.9	-6.5	1008.2	S	2	8	2.8	-1.5
7	Kiev	1012.7	SSW	12	8	6.3	-0.8	1010.0	SSW	10	7	16.5	3.9
8	Warsaw	1004.2	WSW	8	4	11.6	3.7	1005.1	SW	12	7	13.1	-0.1
9	Berlin	1000.5	SSW	8	-	8.2	1.3	1006.8	W	19	-	6.1	3.8
10	De Bilt	998.0	WSW	16	8	7.0	5.0	1013.2	WSW	8	7	8.0	2.6
11	Dublin	1008.3	W	10	1	2.9	0.4	1004.2	S	12	7	7.2	5.2
12	Cork	1011.0	WSW	6	1	3.3	0.9	1004.8	SSW	12	8	8.4	8.2
13	Sofia	1021.3	-	0	0	6.0	1.1	1017.1	-	0	6	18.7	3.0
14	Belgrade	1013.7	SSE	8	7	17.8	1.5	1016.4	W	4	7	22.0	2.3
15	Budapest	1012.2	NW	6	-	12.5	4.0	1016.9	W	8	-	14.2	1.8
16	Prague	1009.1	SSW	6	-	5.8	2.0	1012.6	W	10	5	11.0	-2.1
17	Munich	1011.6	SW	6	8	7.3	0.5	1017.3	WSW	14	7	9.2	0.5
18	Strasbourg	1010.7	SSW	10	8	8.0	4.0	1018.6	WSW	14	7	11.2	1.7
19	Paris	1011.0	WSW	10	0	6.5	3.1	1018.6	WSW	12	3	12.2	3.2
20	Jersey	1011.1	W	13	6	8.4	6.0	1016.9	SW	14	8	9.5	7.1
21	Milan	1012.2	SW	4	4	12.3	8.2	1017.9	W	5	3	15.6	7.5
22	Marseille	1017.2	SSE	2	-	7.5	4.4	1020.8	WSW	9	-	16.0	5.6
23	Bordeaux	1016.9	WNW	2	8	9.0	6.8	1023.3	WNW	7	-	12.5	7.0
24	Rome	1018.1	N	1	-	11.6	10.8	1020.4	S	8	6	17.1	12.3
25	Ajaccio	1018.2	NE	5	-	7.4	5.2	1021.4	WSW	9	-	15.9	10.0
26	Barcelona	1017.5	ENE	3	0	11.2	8.6	1021.7	SSE	8	1	16.6	5.5
27	Majorca	1018.3	ENE	2	1	6.4	5.5	1022.0	SW	9	3	17.7	11.0
28	Madrid	1018.5	SSE	7	7	8.2	4.3	1023.2	NNE	4	4	12.2	4.5
29	Lisbon	1020.0	-	-	-	11.4	9.6	1025.8	N	5	6	16.7	8.0
30	Athens	1022.8	-	0	-	11.1	9.1	1021.8	S	4	3	20.6	6.1
31	Malta	1020.5	SSW	8	0	14.6	12.2	1020.1	S	12	5	19.3	12.5
32	Gibraltar	1019.9	W	4	4	13.1	9.1	1022.5	E	7	5	17.0	9.4

Daily Weather Summary for Friday 08 March 2019

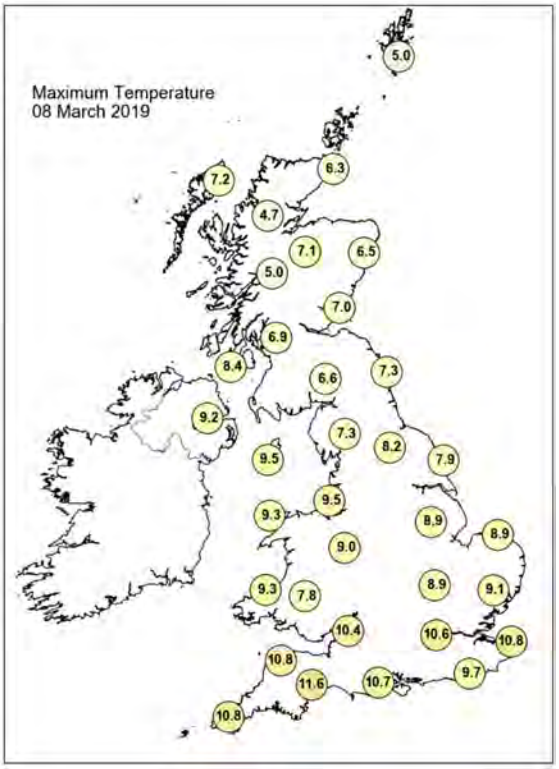

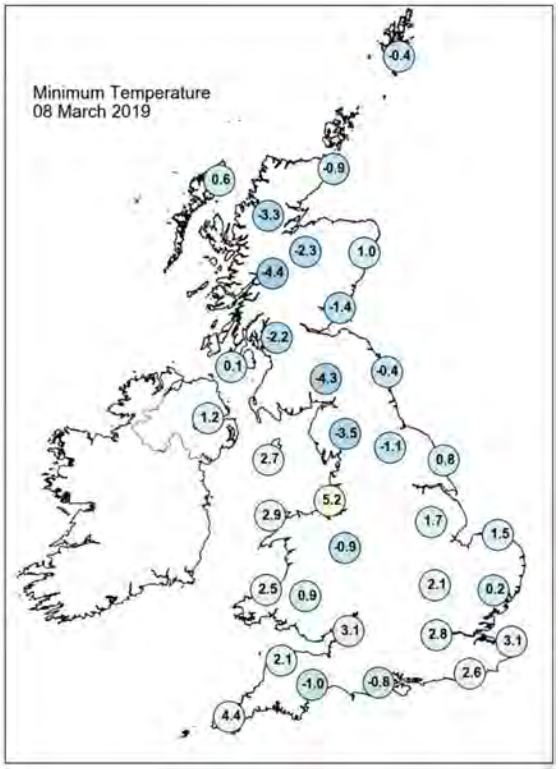

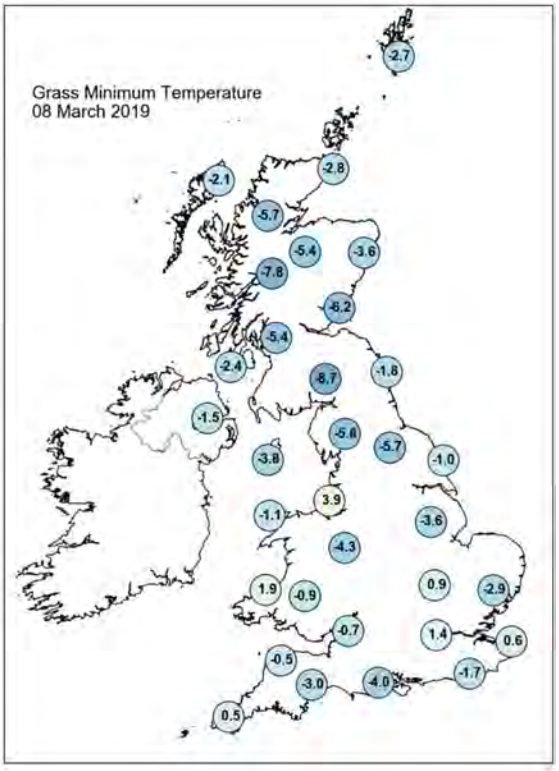

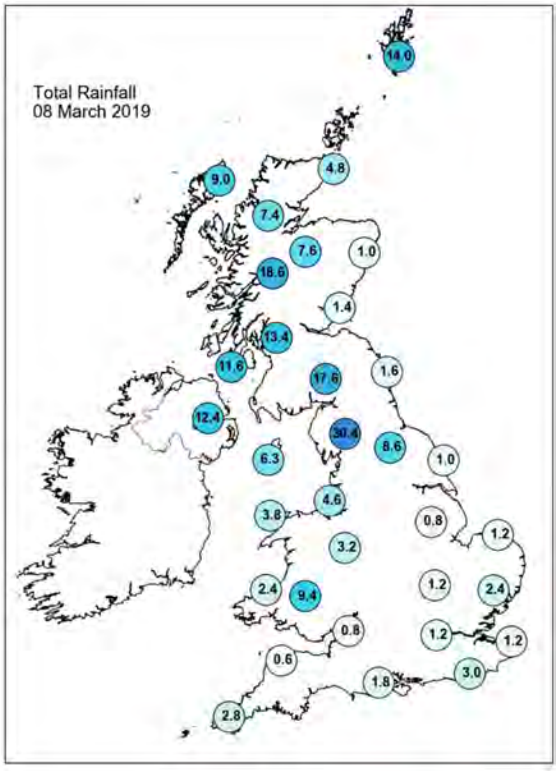

Daily Weather Summary for Friday 08 March 2019

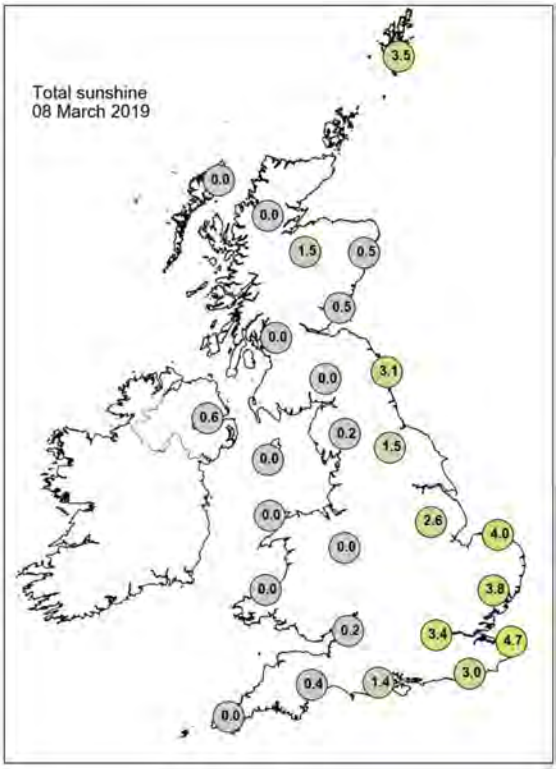

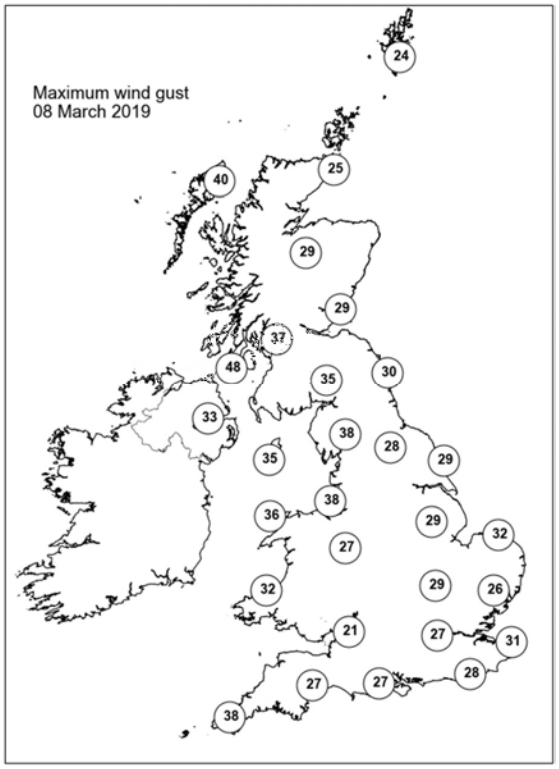

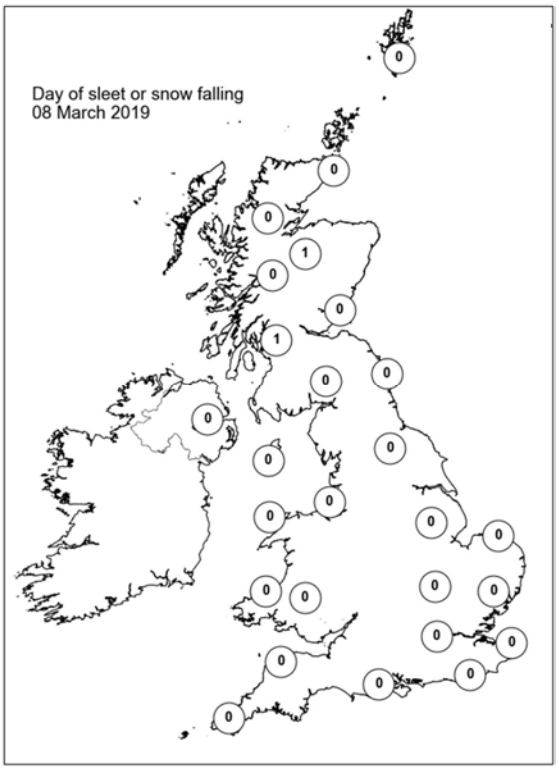

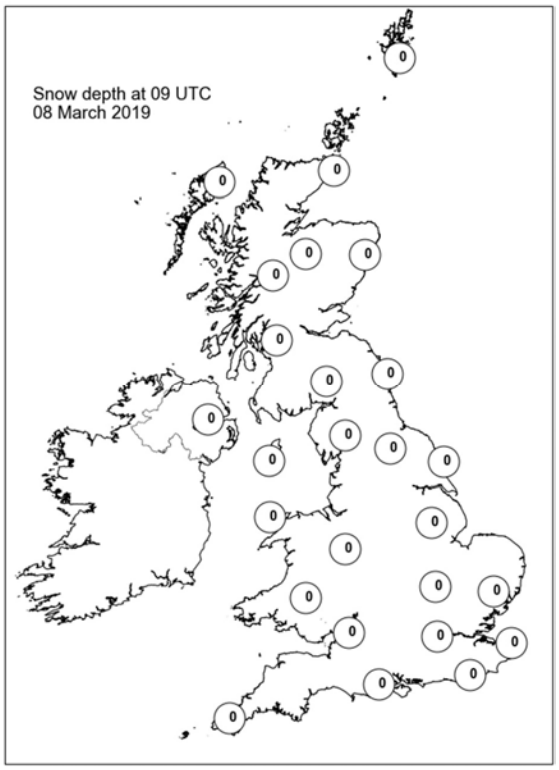

Daily Weather Summary for Saturday 09 March 2019

This day's summary created 23/04/2019 11:37

Summary of the UK Weather for Saturday 09 March 2019

Overnight, rain cleared the far southeast. Meanwhile there were further showers across Scotland, wintry on hills, and longer spells of rain for the Northern Isles. Showers persisted over parts of Northern Ireland and Northern England too. Rain, sleet and snow moved across Northern Ireland later in the night - inland falling as wet snow to very low levels, then across Northern England, North Wales and Southern Scotland by dawn. There was a patchy frost in the north with temperatures dipping below freezing in Northern Ireland. Rain across England and Wales cleared east through the morning, aided by some strong winds. Many areas saw some sunshine through the day, especially the southeast where temperatures reached the mid-teens. Further north rain turned to snow over parts of Cumbria, northern Pennines and the Borders while isolated wintry showers peppered western Scotland through the day; some showers making progress further inland. By late afternoon rain began to push in from the southwest, turning heavy and persistent through the evening.

Daily Extremes

Highest Maximum	**14.7°C** Shoreham Airport (West Sussex, 2mAMSL)
Lowest Maximum	**4.4°C** Dalwhinnie No 2 (Inverness-shire, 351mAMSL) also Spadeadam No 2 (Cumbria, 285mAMSL)
Highest Minimum	**9.1°C** Scilly: St Marys Airport (Isles Of Scilly, 31mAMSL)
Lowest Minimum	**-2.7°C** Mylnefield (Angus, 31mAMSL)
Lowest Grass Minimum	**-2.6°C** Tomnavoulin (Moray (in Highland Region), 264mAMSL)
Most Rainfall	**19.0mm** Fair Isle (Shetland, 57mAMSL)
Most Sunshine	**9.7hr** Dyce (Aberdeenshire, 65mAMSL) also Durris (Kincardineshire, 107mAMSL)
Highest Gust	**58Kt 67mph** Capel Curig No 3 (Gwynedd, 216mAMSL)
Highest Gust (mountain)	**57Kt 66mph** Great Dun Fell No 2 (Cumbria, 847mAMSL)
Greatest Snow Depth at 0900 UTC	**4cm** Lough Fea (Londonderry, 225mAMSL)

mAMSL refers to station elevation in metres above mean sea level

Daily Weather Summary for Saturday 09 March 2019

North Atlantic and Europe analysis charts and satellite images at 0000 UTC

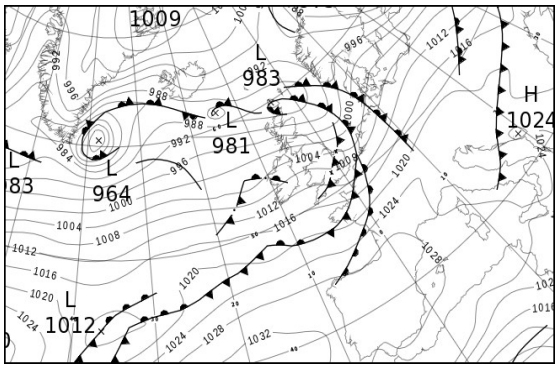



North Atlantic and Europe analysis charts and satellite images at 1200 UTC

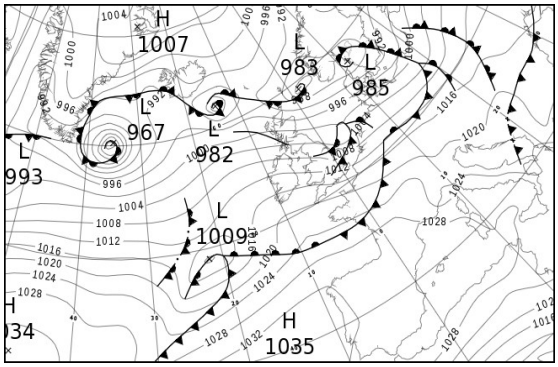



All satellite imagery copyright Met Office and EUMETSAT (European Organisation for the Exploitation of Meteorological Satellites). These show infra-red images from the geostationary MSG satellite. The rainfall rates are derived from both rain-radar and satellite data.

Daily Weather Summary for Saturday 09 March 2019

UK satellite and rain-radar precipitation rates at (L) 0000 and (R) 1200 UTC



UK wind speed and direction at (L) 0000 and (R) 1200 UTC

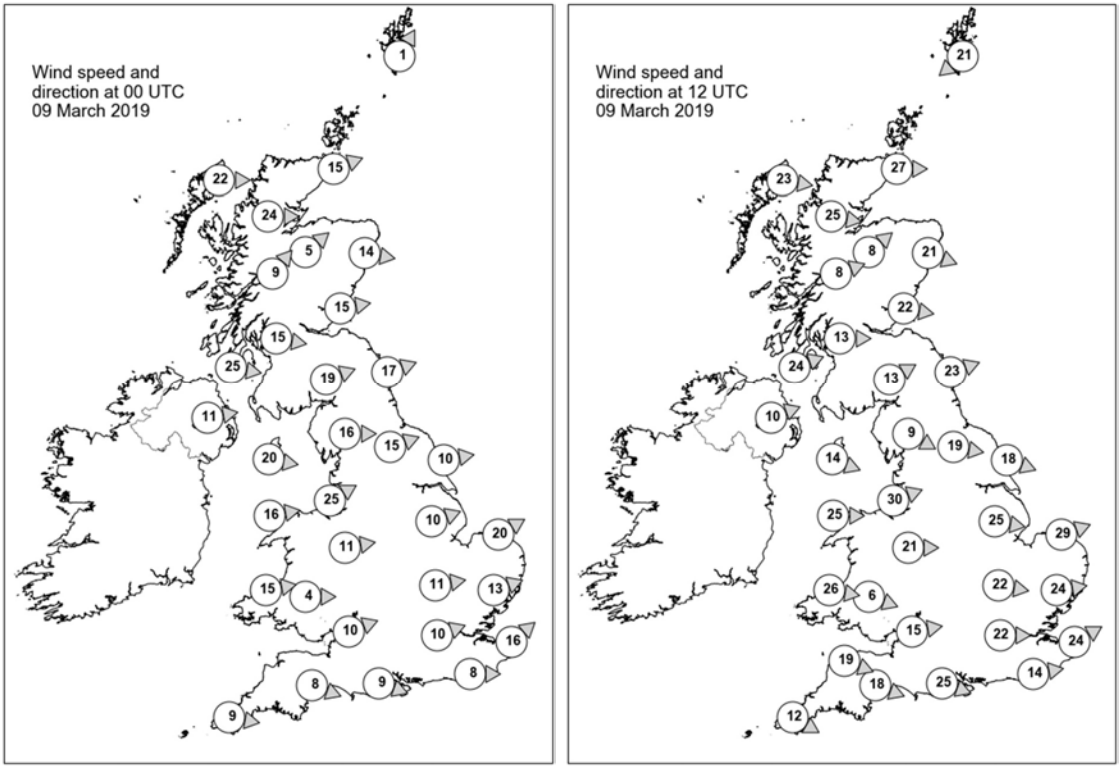

Daily Weather Summary for Saturday 09 March 2019

Selected UK readings at (L) 0000 and (R) 1200 UTC

STATIONS		0000 UTC						1200 UTC					
NO	SITE	PRESS	WDIR	WSPD	CLOUD	TEMP	TDEW	PRESS	WDIR	WSPD	CLOUD	TEMP	TDEW
1	Lerwick	985.8	SSW	1	8	3.7	2.5	988.5	NE	21	6	4.4	-1.5
2	Wick	987.8	WSW	15	8	4.6	2.1	993.1	W	27	8	5.5	0.0
3	Stornoway	991.1	W	22	1	4.8	0.6	998.2	W	23	1	6.7	-1.7
4	Loch Glascarnoch	992.0	W	24	8	2.4	0.1	998.2	W	25	6	3.8	-2.9
5	Aviemore	993.6	SW	5	3	1.8	0.5	999.2	SW	8	3	5.4	-2.9
6	Dyce	991.6	W	14	1	4.9	0.3	996.4	WNW	21	2	6.9	-4.3
7	Tulloch Bridge	996.2	SW	9	8	3.1	-0.1	1001.6	WSW	8	4	3.8	0.0
8	Tiree	-	-	-	-	-	-	-	-	-	-	-	-
9	Leuchars	994.7	W	15	1	3.8	1.1	1000.1	W	22	5	7.2	0.7
10	Bishopton	998.4	W	15	-	3.1	1.7	1003.1	W	13	5	5.7	3.0
11	Machrihanish	1000.5	W	25	7	5.9	3.0	1005.8	WSW	24	8	3.9	2.4
12	Boulmer	996.9	WSW	17	2	5.1	2.0	1001.5	WSW	23	0	7.3	0.9
13	Eskdalemuir	999.9	WSW	19	7	3.4	0.7	1004.7	WSW	13	7	4.3	2.0
14	Aldergrove	1003.7	W	11	6	5.4	0.7	1008.2	WSW	10	4	5.9	2.7
15	Shap	1002.1	W	16	7	4.7	-0.7	1005.8	WNW	9	2	5.7	1.4
16	Leeming	1001.4	WSW	15	7	5.9	2.2	1005.1	W	19	4	6.6	1.7
17	Ronaldsway	1004.5	W	20	7	7.7	-1.1	1008.6	WNW	14	1	7.3	3.1
18	Bridlington	1001.0	W	10	0	6.3	1.9	1003.2	WNW	18	4	8.5	2.7
19	Crosby	1006.0	WSW	25	8	8.0	5.0	1009.2	WSW	30	3	8.1	4.1
20	Valley	1008.4	W	16	7	7.8	2.9	1010.9	W	25	6	9.1	2.8
21	Waddington	1003.9	WSW	10	0	6.9	3.3	1006.8	W	25	7	7.4	2.8
22	Shawbury	1007.3	W	11	7	7.6	3.7	1010.5	W	21	6	9.5	2.9
23	Weybourne	1004.1	WSW	20	3	7.9	6.3	1004.6	WSW	29	7	9.2	-
24	Bedford	1006.8	W	11	1	8.3	6.5	1008.8	W	22	1	10.9	2.0
25	Aberporth	1010.3	W	15	8	7.8	4.6	1014.7	W	26	7	8.5	2.0
26	Sennybridge	1010.6	W	4	7	5.0	3.6	1014.6	WNW	6	7	7.2	1.1
27	Wattisham	1006.0	WSW	13	8	8.2	7.5	1007.4	W	24	6	9.8	4.5
28	Almondsbury	1010.2	WSW	10	1	7.7	5.9	1014.1	W	15	3	10.9	2.4
29	Heathrow	1008.7	WSW	10	3	9.0	7.8	1011.1	W	22	6	13.0	3.9
30	Manston	1007.6	SW	16	2	8.4	7.5	1010.5	WSW	24	7	11.9	6.1
31	Chivenor	1012.9	-	-	1	7.2	5.7	1017.3	WNW	19	0	11.1	5.3
32	Exeter	1012.8	WNW	8	-	8.5	5.9	1016.8	WNW	18	-	10.8	5.7
33	Herstmonceux	1008.9	W	8	5	9.2	8.8	1013.0	W	14	8	11.4	8.1
34	Hurn	1011.7	WNW	9	0	8.9	7.8	1015.2	WNW	25	1	13.4	5.0
35	Camborne	1015.2	W	9	7	8.7	7.2	1019.7	WNW	12	8	10.4	6.2

Daily Weather Summary for Saturday 09 March 2019

Selected European readings at (L) 0000 and (R) 1200 UTC

STATIONS		0000 UTC						1200 UTC					
NO	SITE	PRESS	WDIR	WSPD	CLOUD	TEMP	TDEW	PRESS	WDIR	WSPD	CLOUD	TEMP	TDEW
1	Murmansk	993.6	NE	2	8	-8.5	-10.1	989.8	ENE	8	8	-4.1	-8.8
2	Helsinki	979.1	SSW	12	8	0.4	0.4	991.8	WSW	16	3	1.4	-4.1
3	Stockholm	992.4	W	10	-	-0.5	-3.7	990.1	SSW	6	-	3.6	0.1
4	Oslo	995.1	W	4	-	-2.6	-6.3	988.1	NNE	12	8	-0.9	-5.0
5	Reykjavik	989.2	E	13	8	0.5	-8.5	992.8	E	10	5	2.2	-8.6
6	Moscow	1003.5	SSW	2	3	3.1	1.1	1004.2	WSW	6	6	5.9	-7.8
7	Kiev	1012.8	W	6	0	10.2	3.1	1013.4	WNW	8	4	13.0	-1.7
8	Warsaw	1014.0	W	8	0	5.5	1.4	1005.3	S	8	7	10.3	0.4
9	Berlin	1012.4	SSW	6	-	5.3	0.6	1005.2	W	17	-	11.0	2.0
10	De Bilt	1006.7	SSW	14	8	7.0	5.9	1007.8	WSW	16	8	10.3	5.2
11	Dublin	1007.3	WSW	10	7	6.2	1.6	1011.5	W	21	5	8.6	2.8
12	Cork	1011.7	SW	8	5	4.2	3.2	1016.2	W	17	7	9.1	0.6
13	Sofia	1021.7	SE	2	0	7.0	-0.6	1018.8	W	2	5	18.0	1.5
14	Belgrade	1021.4	E	2	6	13.2	9.5	1020.6	SW	4	4	17.1	8.3
15	Budapest	1021.2	W	4	-	8.9	4.1	1017.9	SW	12	-	14.5	0.7
16	Prague	1018.4	N	4	-	4.2	1.0	1012.6	W	14	7	10.9	2.2
17	Munich	1021.0	WSW	8	8	6.7	0.4	1018.3	W	14	7	10.4	2.9
18	Strasbourg	1019.4	SSW	11	8	8.9	2.2	1019.6	SW	17	8	11.6	5.7
19	Paris	1016.9	SSW	14	8	8.0	6.6	1020.4	WSW	17	7	11.8	8.1
20	Jersey	1015.3	W	15	8	9.4	9.1	1020.9	W	16	7	11.3	10.2
21	Milan	1020.9	WNW	5	2	11.2	6.1	1022.0	W	8	0	16.0	7.3
22	Marseille	1025.6	W	6	-	8.2	5.7	1028.2	WNW	8	7	15.2	5.9
23	Bordeaux	1026.1	S	8	7	9.1	6.9	1028.9	W	13	8	14.1	13.5
24	Rome	1023.7	E	3	-	10.2	9.8	1026.1	WSW	8	2	15.6	10.1
25	Ajaccio	1026.1	NE	6	-	5.5	3.2	1028.9	WSW	7	-	16.1	8.1
26	Barcelona	1028.3	N	6	1	9.2	5.9	1030.2	SW	5	3	16.7	8.6
27	Majorca	1028.1	NE	3	1	7.7	5.8	1031.1	SW	11	1	18.6	10.0
28	Madrid	1030.0	NNE	1	0	7.1	1.5	1031.9	SW	2	1	15.3	2.5
29	Lisbon	1030.1	-	-	-	11.7	8.4	1032.2	-	-	-	17.5	9.2
30	Athens	1023.4	N	2	-	13.8	7.6	1024.0	-	0	7	19.8	6.2
31	Malta	1023.5	SSW	4	5	14.5	10.6	1026.1	WSW	4	7	21.0	8.8
32	Gibraltar	1027.7	ENE	3	0	13.7	10.1	1031.5	E	14	1	17.4	11.4

Daily Weather Summary for Saturday 09 March 2019

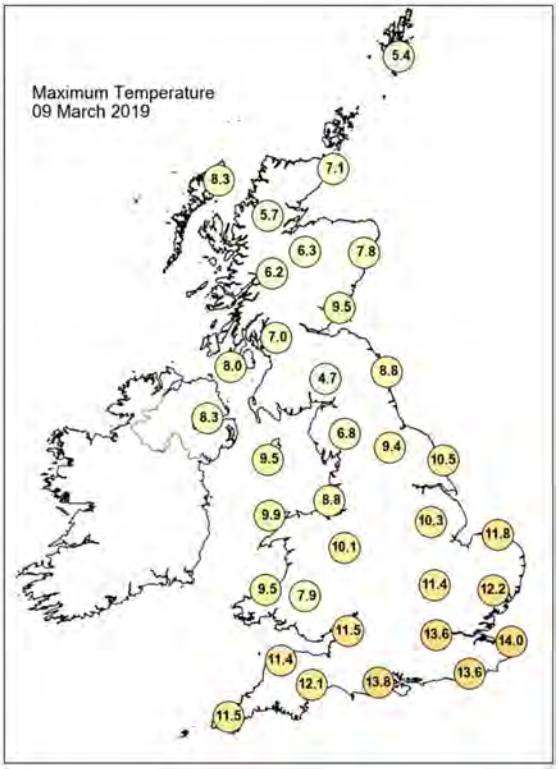

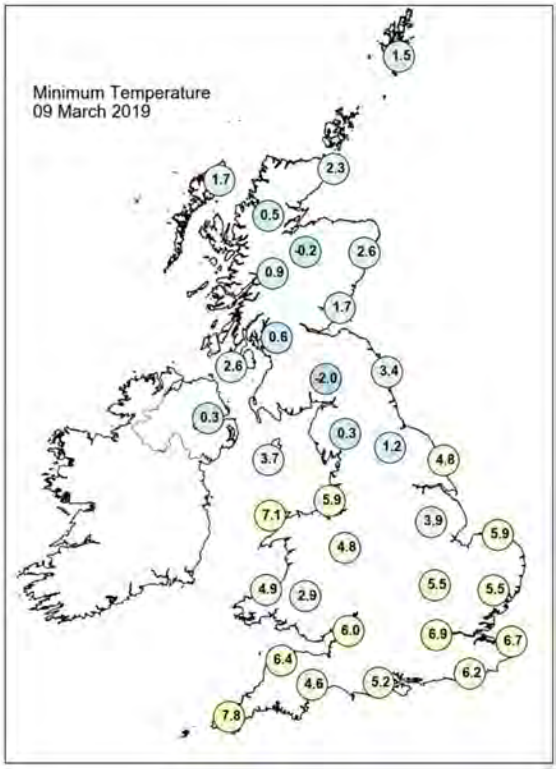

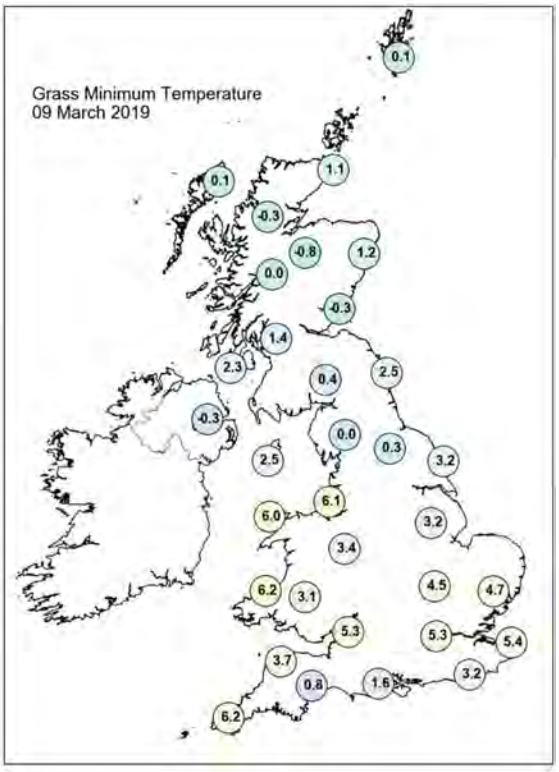

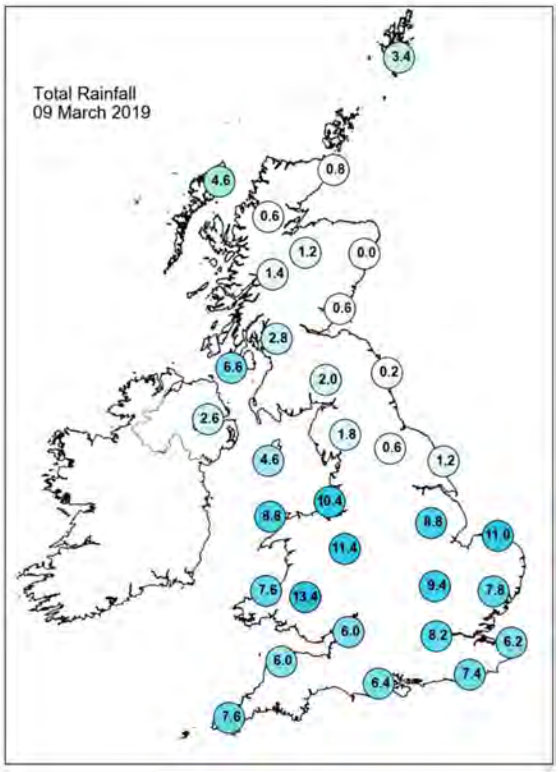

Daily Weather Summary for Saturday 09 March 2019

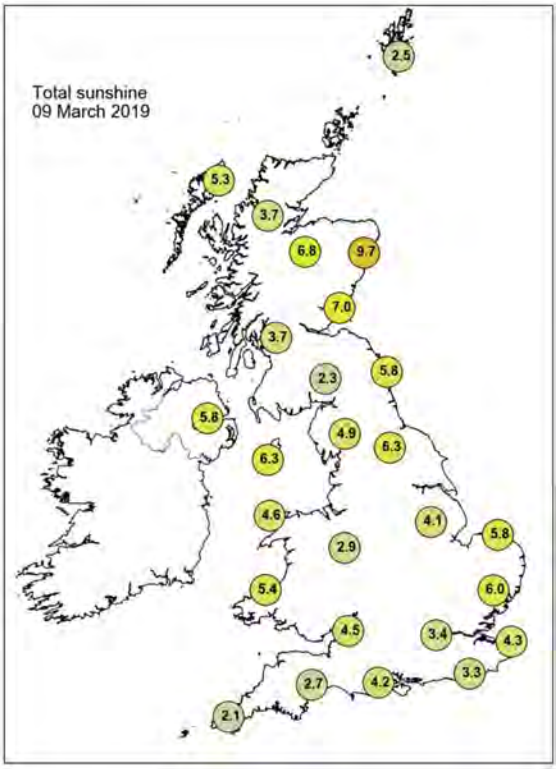

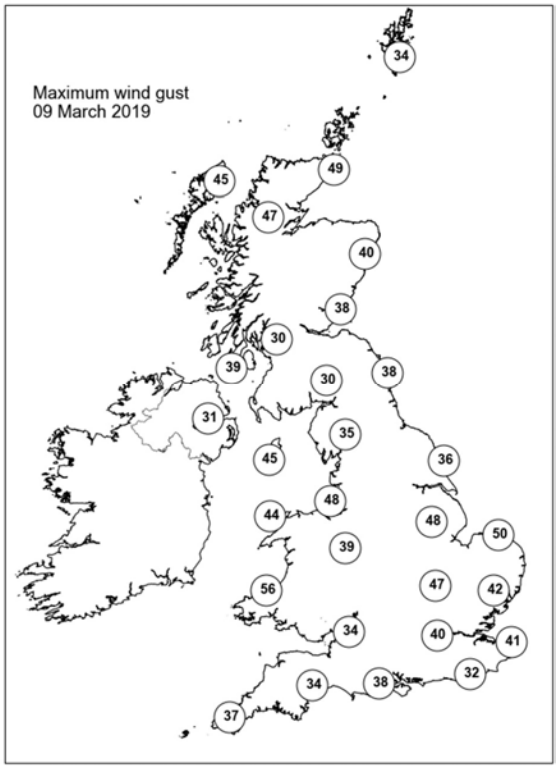

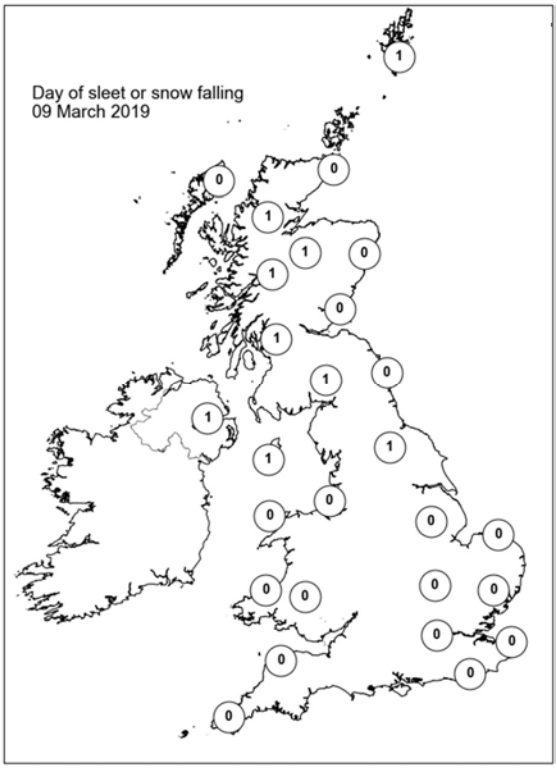

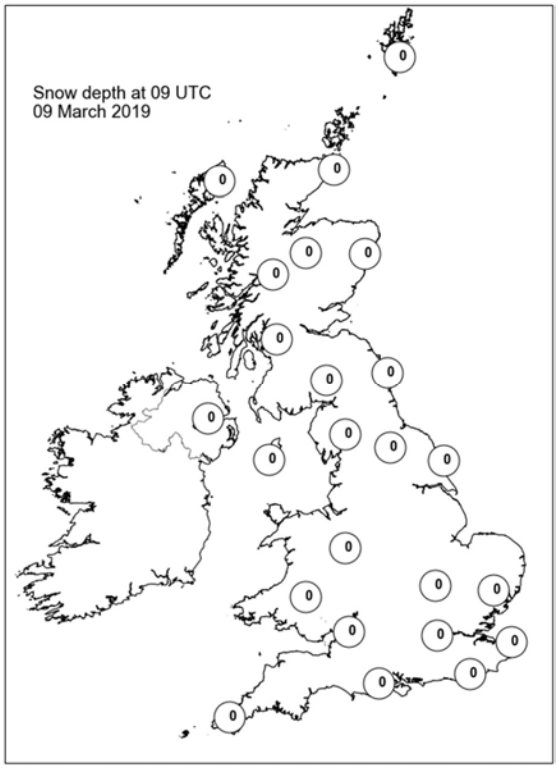

Daily Weather Summary for Sunday 10 March 2019

This day's summary created 23/04/2019 11:37

Summary of the UK Weather for Sunday 10 March 2019

During the early hours of the morning, rain spread from southwest England into Wales, the Midlands, parts of northern England and East Anglia. The rain turned to snow in some parts, chiefly over the hills of north Wales, the north Midlands and north of East Anglia. Drier weather followed into southern England and south Wales later in the morning, although it became very windy with gales. Elsewhere there were clear skies and a frost during the small hours, with scattered locally wintry showers across the north and west of Scotland. Showery rain and snow moved in from the west across Northern Ireland and the far west of Scotland by dawn. It continued to be very windy through the day time too, with the strongest winds across the south, and gusts of 61 knots recorded on the Isle of Portland at 7am. There were heavy and blustery showers moving in frequently from the west, with thunder in places, and which brought sleet and snow even to lower levels in places. Temperatures were a little below average for the time of year.

Daily Extremes

Highest Maximum	**12.0°C** Shoreham Airport (West Sussex, 2mAMSL)
Lowest Maximum	**2.2°C** Dalwhinnie No 2 (Inverness-shire, 351mAMSL)
Highest Minimum	**8.1°C** Wight: St Catherines Point (Isle Of Wight, 20mAMSL)
Lowest Minimum	**-5.1°C** Braemar No 2 (Aberdeenshire, 327mAMSL)
Lowest Grass Minimum	**-9.6°C** Kindrogan (Perthshire (in Tayside Region), 259mAMSL)
Most Rainfall	**28.0mm** Inveruglas (Dunbartonshire, 13mAMSL)
Most Sunshine	**8.4hr** Preston, Cove House (Dorset, 44mAMSL)
Highest Gust	**61Kt 70mph** Isle Of Portland (Dorset, 52mAMSL)
Highest Gust (mountain)	**63Kt 72mph** Bealach Na Ba No 2 (Ross & Cromarty, 773mAMSL) also Great Dun Fell No 2 (Cumbria, 847mAMSL)
Greatest Snow Depth at 0900 UTC	**6cm** Middleton, Hillside (Derbyshire, 295mAMSL)

mAMSL refers to station elevation in metres above mean sea level

Daily Weather Summary for Sunday 10 March 2019

North Atlantic and Europe analysis charts and satellite images at 0000 UTC

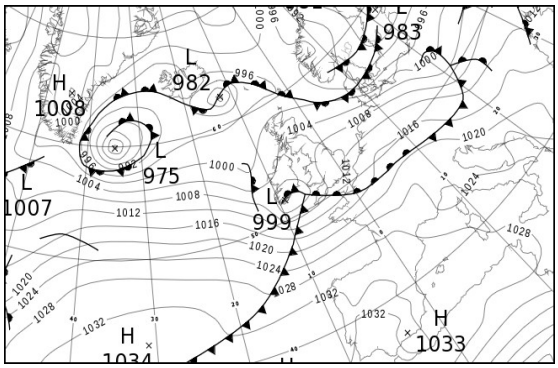



North Atlantic and Europe analysis charts and satellite images at 1200 UTC

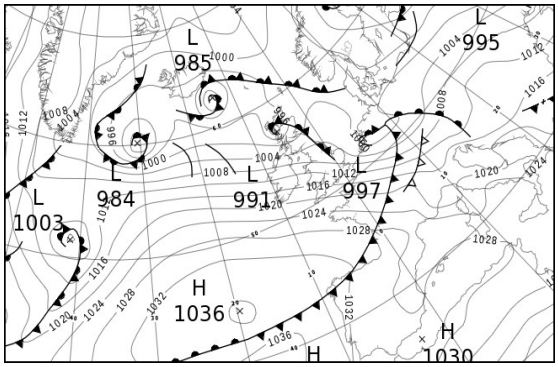



All satellite imagery copyright Met Office and EUMETSAT (European Organisation for the Exploitation of Meteorological Satellites). These show infra-red images from the geostationary MSG satellite. The rainfall rates are derived from both rain-radar and satellite data.

Daily Weather Summary for Sunday 10 March 2019

UK satellite and rain-radar precipitation rates at (L) 0000 and (R) 1200 UTC



UK wind speed and direction at (L) 0000 and (R) 1200 UTC

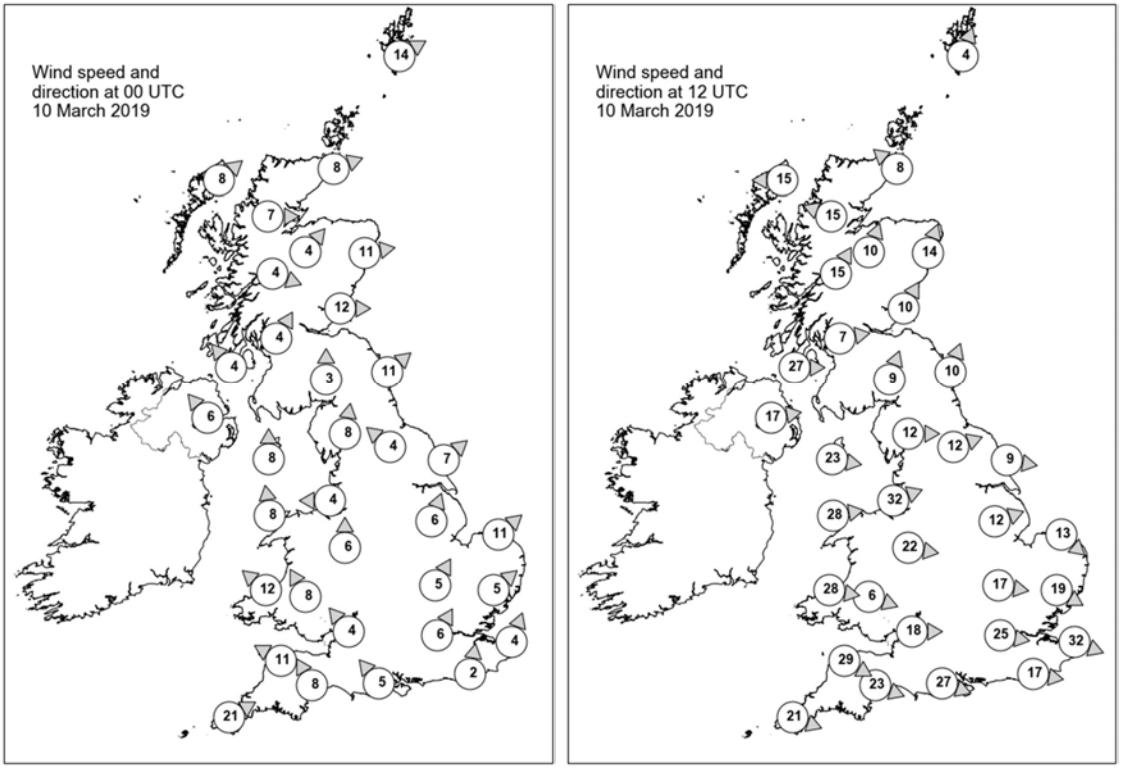

Daily Weather Summary for Sunday 10 March 2019

Selected UK readings at (L) 0000 and (R) 1200 UTC

STATIONS		0000 UTC						1200 UTC					
NO	SITE	PRESS	WDIR	WSPD	CLOUD	TEMP	TDEW	PRESS	WDIR	WSPD	CLOUD	TEMP	TDEW
1	Lerwick	998.3	WSW	14	8	0.4	-0.5	996.8	SSW	4	6	4.7	0.7
2	Wick	1000.5	WSW	8	0	0.6	-1.4	995.8	SE	8	8	4.8	0.1
3	Stornoway	1000.8	SW	8	3	0.6	-1.5	993.7	E	15	8	3.6	1.4
4	Loch Glascarnoch	1003.1	W	7	6	0.0	-2.4	992.2	ESE	15	7	2.2	0.1
5	Aviemore	1003.9	SW	4	0	-0.8	-3.2	993.2	SSW	10	6	4.9	-1.0
6	Dyce	1002.8	W	11	1	2.4	-4.0	997.9	SSW	14	7	3.3	0.8
7	Tulloch Bridge	1005.1	WNW	4	6	0.7	-1.1	995.0	SSW	15	8	2.2	0.7
8	Tiree	-	-	-	-	-	-	-	-	-	-	-	-
9	Leuchars	1004.3	W	12	8	1.6	-0.5	998.5	SSW	10	6	4.2	2.8
10	Bishopton	1005.0	SSW	4	5	2.7	0.8	999.7	W	7	8	3.5	-
11	Machrihanish	1004.9	SE	4	8	2.9	1.5	1001.6	W	27	7	4.3	2.0
12	Boulmer	1005.6	SW	11	8	3.0	-0.2	1001.6	SSW	10	8	3.4	1.9
13	Eskdalemuir	1006.6	S	3	8	0.3	-0.6	1002.2	SSW	9	7	1.4	0.8
14	Aldergrove	1005.4	SE	6	8	4.2	1.2	1006.3	W	17	7	3.4	1.2
15	Shap	1007.1	S	8	8	2.4	-0.5	1004.7	W	12	7	3.3	0.4
16	Leeming	1007.8	SE	4	8	3.9	0.4	1004.1	WSW	12	8	3.6	1.6
17	Ronaldsway	1006.3	S	8	8	6.5	2.7	1006.9	W	23	3	5.5	0.5
18	Bridlington	1008.1	SW	7	8	4.7	1.6	1003.8	W	9	8	4.2	2.6
19	Crosby	1007.2	E	4	8	4.7	3.5	1008.3	WSW	32	6	6.9	1.2
20	Valley	1006.1	S	8	8	5.9	1.9	1010.3	W	28	6	6.9	-0.2
21	Waddington	1009.5	SSW	6	8	5.6	2.6	1006.0	WSW	12	7	3.4	2.7
22	Shawbury	1008.1	S	6	8	5.4	3.2	1009.3	W	22	2	7.7	-0.3
23	Weybourne	1010.5	SW	11	8	6.3	2.1	1004.7	NW	13	8	4.5	3.8
24	Bedford	1010.8	SSW	5	8	6.0	2.7	1007.9	W	17	8	6.8	3.5
25	Aberporth	1005.5	SE	12	8	3.7	3.2	1014.3	W	28	4	6.0	1.0
26	Sennybridge	1007.6	SSE	8	8	1.8	1.2	1013.8	WNW	6	6	5.0	-0.6
27	Wattisham	1011.6	SW	5	8	6.5	2.7	1006.6	WNW	19	8	4.1	3.2
28	Almondsbury	1008.9	SE	4	8	5.8	5.1	1013.8	W	18	6	7.7	-0.4
29	Heathrow	1011.4	SSW	6	8	6.5	5.0	1009.7	W	25	7	9.7	0.5
30	Manston	1013.6	SSW	4	7	6.1	3.9	1007.4	WNW	32	1	9.5	3.2
31	Chivenor	1005.7	ESE	11	8	6.4	5.6	1017.6	WNW	29	5	8.5	0.9
32	Exeter	1007.0	SSE	8	-	8.2	7.8	1016.9	WNW	23	-	8.1	1.3
33	Herstmonceux	1012.6	S	2	8	7.2	5.8	1010.7	W	17	6	9.6	1.8
34	Hurn	1009.4	SE	5	8	7.8	7.0	1014.8	WNW	27	3	9.7	2.4
35	Camborne	1007.3	WSW	21	8	11.3	10.5	1020.9	WNW	21	3	9.2	0.1

Daily Weather Summary for Sunday 10 March 2019

Selected European readings at (L) 0000 and (R) 1200 UTC

STATIONS		0000 UTC						1200 UTC					
NO	SITE	PRESS	WDIR	WSPD	CLOUD	TEMP	TDEW	PRESS	WDIR	WSPD	CLOUD	TEMP	TDEW
1	Murmansk	990.6	NNE	12	8	-4.4	-5.8	994.0	NNE	14	8	-3.9	-6.8
2	Helsinki	984.8	SSE	8	8	0.8	0.7	987.1	WNW	12	6	-1.3	-7.0
3	Stockholm	986.8	N	6	-	-1.1	-2.6	991.2	W	14	-	-1.1	-8.1
4	Oslo	992.3	NNE	8	-	-2.9	-8.1	995.6	W	8	1	1.0	-11.7
5	Reykjavik	993.6	E	5	4	-1.3	-10.8	995.7	S	2	5	1.7	-6.1
6	Moscow	1004.7	S	2	0	-0.5	-5.5	997.4	SSW	2	7	4.8	-0.2
7	Kiev	1007.0	W	6	0	6.1	1.4	1000.7	NW	10	6	5.7	0.9
8	Warsaw	999.2	SSW	6	7	5.4	3.9	1003.4	W	14	6	7.3	-0.9
9	Berlin	1008.4	W	14	-	4.8	-0.4	1001.7	W	8	-	7.0	1.6
10	De Bilt	1012.5	W	8	8	8.1	2.8	996.4	WSW	14	8	10.1	8.6
11	Dublin	1005.1	E	6	7	4.0	2.8	1010.4	W	23	2	5.9	-2.2
12	Cork	998.5	S	6	8	7.4	7.2	1016.9	W	19	7	7.1	0.1
13	Sofia	1020.1	-	0	2	7.2	2.5	1016.7	W	4	2	18.0	-3.7
14	Belgrade	1017.8	WSW	6	3	12.8	7.2	1013.6	S	10	7	19.6	1.5
15	Budapest	1014.2	SW	4	-	8.7	5.3	1011.9	S	6	-	13.0	3.9
16	Prague	1014.7	W	6	-	5.5	-1.2	1003.6	S	8	8	7.3	5.1
17	Munich	1018.8	W	14	8	10.7	4.6	1008.8	WSW	12	8	11.1	8.2
18	Strasbourg	1019.1	SSW	15	7	11.3	6.6	1009.8	WSW	25	-	15.4	8.6
19	Paris	1015.8	S	7	7	12.0	10.7	1017.0	W	25	5	12.9	3.0
20	Jersey	1012.3	SSW	19	8	10.9	10.9	1020.8	W	27	8	10.3	3.9
21	Milan	1021.1	NW	5	0	10.7	5.9	1016.8	W	5	5	15.9	8.6
22	Marseille	1026.5	SSE	2	-	10.9	7.8	1024.3	W	15	-	17.4	11.4
23	Bordeaux	1027.6	WSW	13	8	12.7	11.9	1029.0	W	16	8	13.9	11.2
24	Rome	1025.4	ESE	4	3	10.6	9.9	1024.1	SSE	7	7	14.9	11.5
25	Ajaccio	1027.1	NE	2	8	11.5	6.0	1025.6	SW	7	7	17.3	12.0
26	Barcelona	1029.0	-	0	4	12.9	6.3	1026.5	SW	6	1	17.8	11.3
27	Majorca	1030.8	N	2	2	6.8	6.2	1028.8	SW	12	1	19.0	10.3
28	Madrid	1032.6	NNW	5	1	7.5	4.3	1028.6	S	4	0	17.7	7.7
29	Lisbon	1032.1	-	-	-	13.9	10.2	1032.1	-	-	-	19.3	12.0
30	Athens	1022.5	N	1	-	13.3	8.4	1021.4	SSW	4	0	20.8	8.8
31	Malta	1027.0	WSW	3	0	12.3	11.7	1026.3	NNW	5	1	19.8	11.4
32	Gibraltar	1031.7	E	10	0	15.0	12.4	1030.7	E	8	1	16.3	11.5

Daily Weather Summary for Sunday 10 March 2019

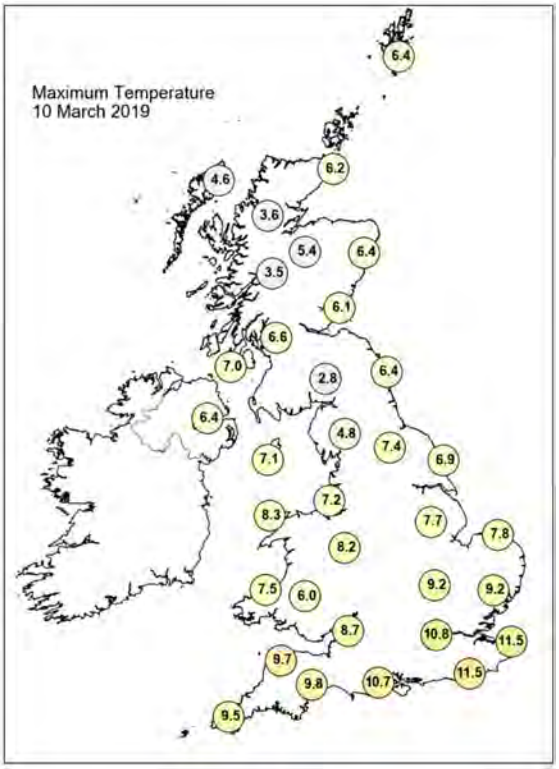

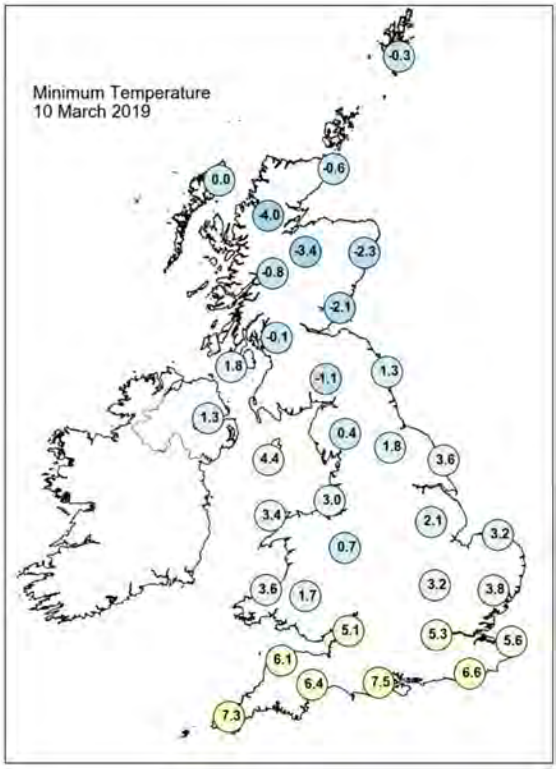

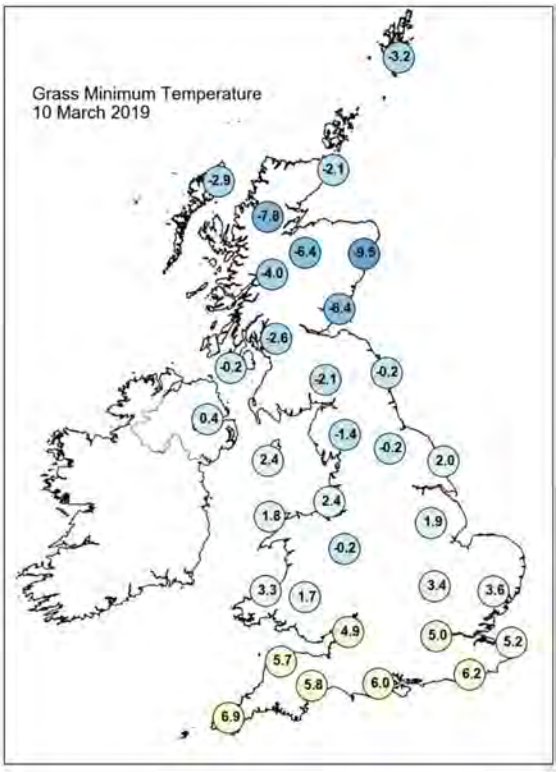

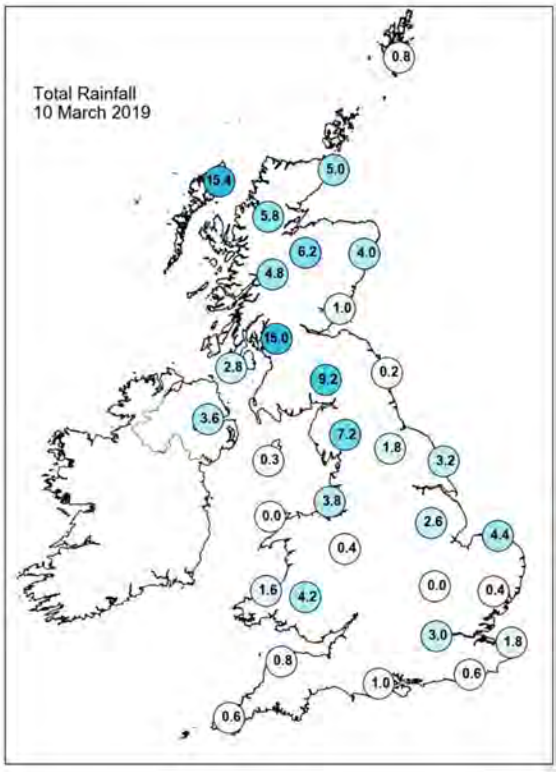

Daily Weather Summary for Sunday 10 March 2019

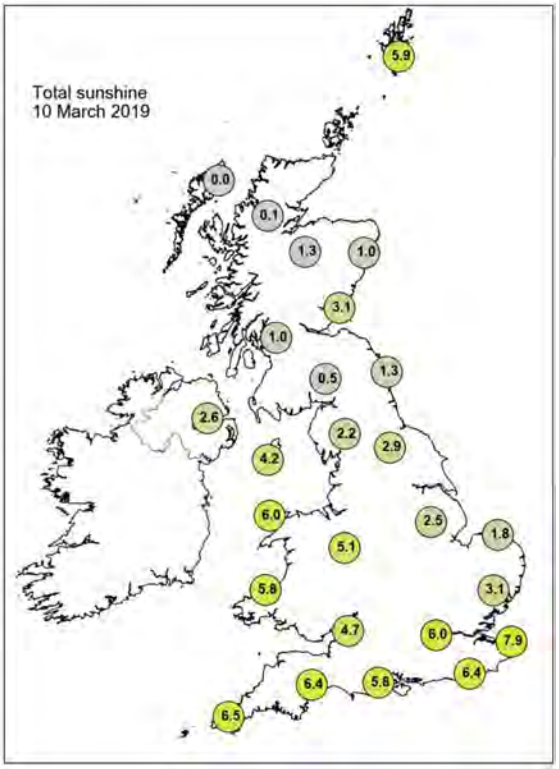

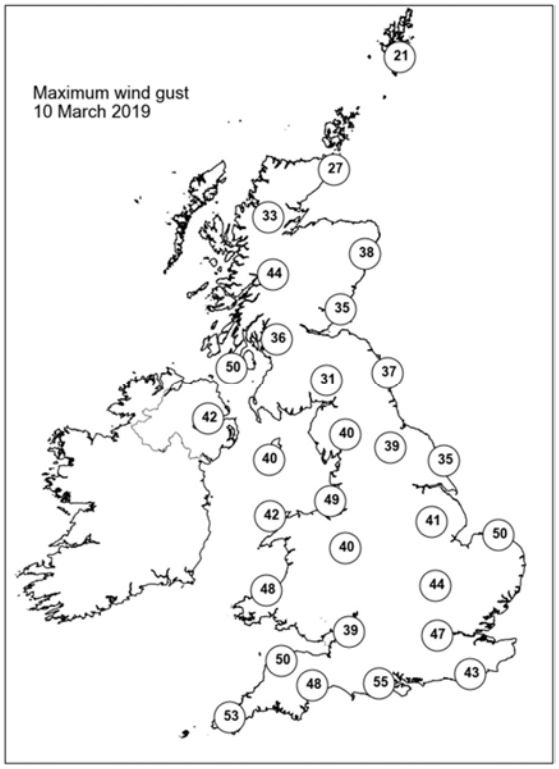

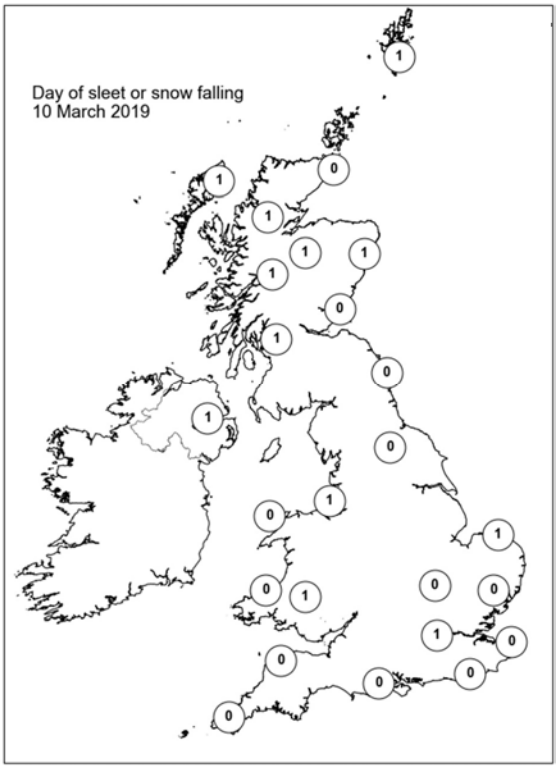

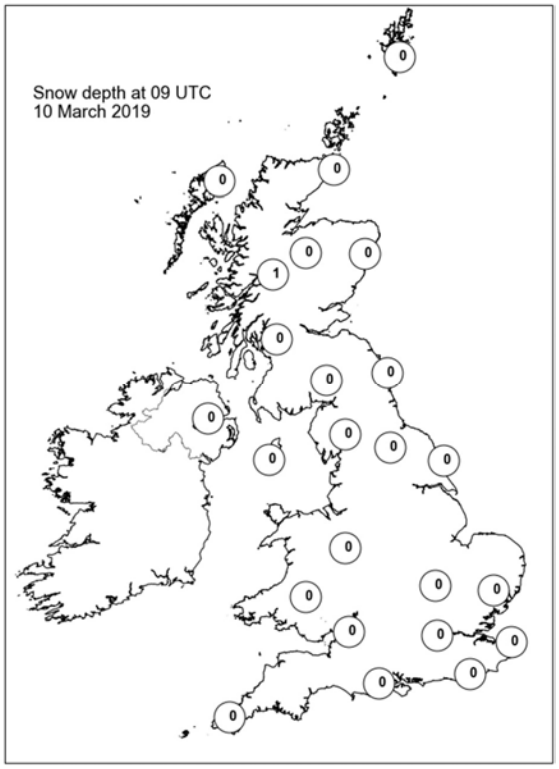

Daily Weather Summary for Monday 11 March 2019

This day's summary created 23/04/2019 11:37

Summary of the UK Weather for Monday 11 March 2019

During the early hours of Monday morning, wintry showers affected many northern and western areas of the UK, given further accumulations across parts of Scotland, Northern Ireland and northern England. Elsewhere, it was drier with clear spells allowing temperatures to dip away leading to some ice and frost. However, brisk winds precluded too much in the way of widespread frost or ice. Through the morning, wintry showers faded from many parts leading to a largely dry day for most. Some fair weather cloud developed during the day leading to spells of sunshine, and the odd light shower developed across some central and western areas. Cloud gradually thickened in the far west and northwest with outbreaks of rain reaching Northern Ireland, western Scotland and the northwest of Wales by the end of the day, with winds beginning to strengthen too. For most temperatures were a touch higher than over the weekend although they remained close to or just above average for mid-March. Despite this, it felt less chilly due to generally lighter winds.

Daily Extremes

Highest Maximum	**12.7°C** Plymouth, Mountbatten (Devon, 50mAMSL)
Lowest Maximum	**4.9°C** Dalwhinnie No 2 (Inverness-shire, 351mAMSL)
Highest Minimum	**6.0°C** Scilly: St Marys Airport (Isles Of Scilly, 31mAMSL)
Lowest Minimum	**-2.0°C** Braemar No 2 (Aberdeenshire, 327mAMSL)
Lowest Grass Minimum	**-4.4°C** Dalwhinnie No 2 (Inverness-shire, 351mAMSL)
Most Rainfall	**57.2mm** Capel Curig No 3 (Gwynedd, 216mAMSL)
Most Sunshine	**10.9hr** East Malling (Kent, 33mAMSL)
Highest Gust	**63Kt 72mph** Capel Curig No 3 (Gwynedd, 216mAMSL)
Highest Gust (mountain)	**74Kt 85mph** Bealach Na Ba No 2 (Ross & Cromarty, 773mAMSL)
Greatest Snow Depth at 0900 UTC	**5cm** Middleton, Hillside (Derbyshire, 295mAMSL)

mAMSL refers to station elevation in metres above mean sea level

Daily Weather Summary for Monday 11 March 2019

North Atlantic and Europe analysis charts and satellite images at 0000 UTC

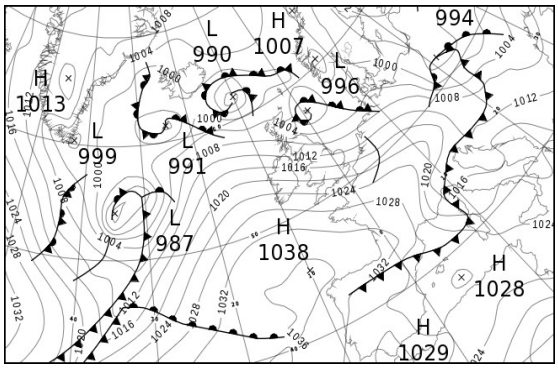



North Atlantic and Europe analysis charts and satellite images at 1200 UTC

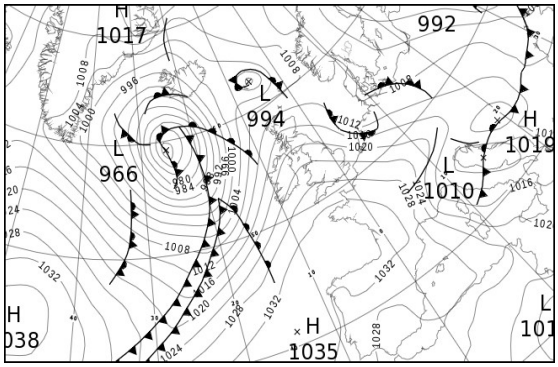



All satellite imagery copyright Met Office and EUMETSAT (European Organisation for the Exploitation of Meteorological Satellites). These show infra-red images from the geostationary MSG satellite. The rainfall rates are derived from both rain-radar and satellite data.

Daily Weather Summary for Monday 11 March 2019

UK satellite and rain-radar precipitation rates at (L) 0000 and (R) 1200 UTC



UK wind speed and direction at (L) 0000 and (R) 1200 UTC

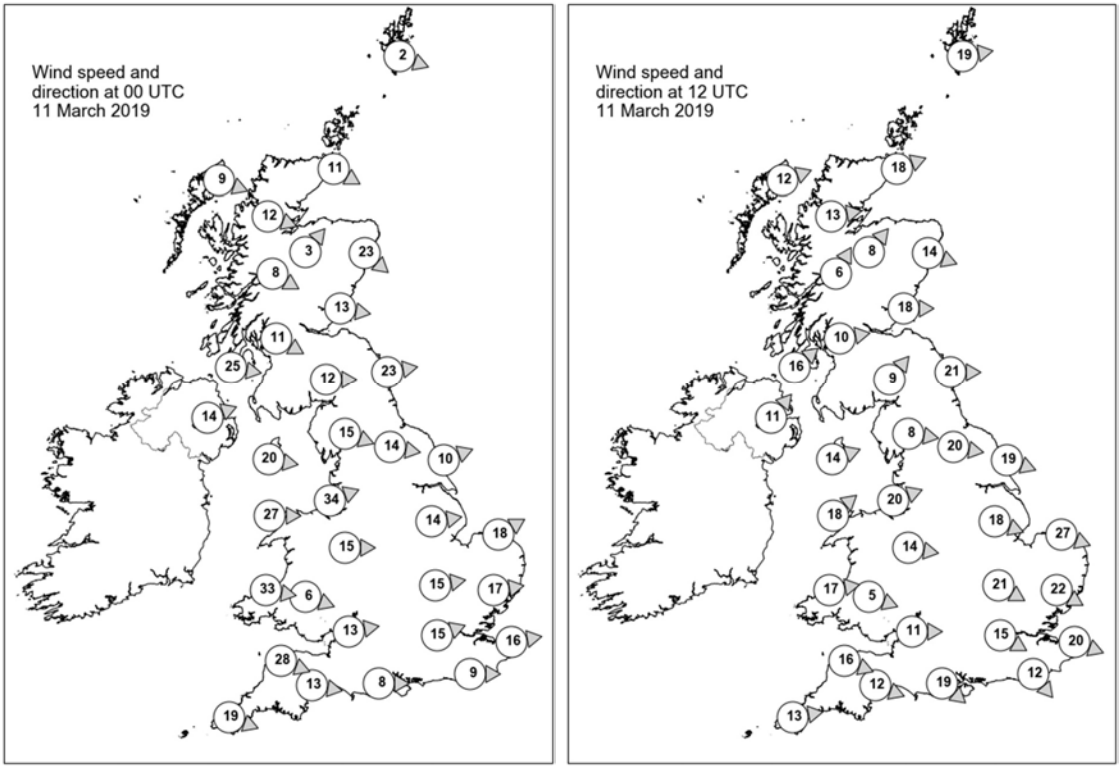

Daily Weather Summary for Monday 11 March 2019

Selected UK readings at (L) 0000 and (R) 1200 UTC

STATIONS		0000 UTC						1200 UTC					
NO	SITE	PRESS	WDIR	WSPD	CLOUD	TEMP	TDEW	PRESS	WDIR	WSPD	CLOUD	TEMP	TDEW
1	Lerwick	1000.3	WNW	2	5	1.6	-0.2	1007.6	W	19	7	5.7	0.7
2	Wick	1001.9	WNW	11	8	1.6	1.3	1012.0	WSW	18	4	6.4	2.5
3	Stornoway	1005.2	WNW	9	8	2.3	0.9	1012.6	WSW	12	3	7.4	1.4
4	Loch Glascarnoch	1005.8	WNW	12	7	0.8	-0.7	1014.8	W	13	3	3.6	-1.0
5	Aviemore	1005.3	SW	3	8	1.1	-1.7	1015.8	SW	8	1	5.2	0.6
6	Dyce	1001.1	NW	23	8	1.8	0.6	1014.9	WNW	14	0	7.8	-1.3
7	Tulloch Bridge	1007.4	WNW	8	7	1.2	-0.8	1017.2	SSW	6	6	3.4	0.5
8	Tiree	-	-	-	-	-	-	-	-	-	-	-	-
9	Leuchars	1004.2	W	13	8	3.3	-1.2	1016.9	W	18	0	7.8	-0.9
10	Bishopton	1007.7	WNW	11	3	2.5	-0.4	1018.6	W	10	0	7.5	1.7
11	Machrihanish	1010.5	W	25	8	3.5	1.5	1019.1	SW	16	0	7.8	3.7
12	Boulmer	1004.7	W	23	8	3.3	-1.0	1017.9	W	21	0	8.6	0.3
13	Eskdalemuir	1007.9	W	12	8	0.6	-0.6	1020.2	SW	9	7	4.9	0.6
14	Aldergrove	1013.8	WSW	14	5	1.7	0.7	1021.0	SW	11	0	7.2	2.9
15	Shap	1010.2	WNW	15	6	1.9	-1.6	1021.9	W	8	4	6.0	-0.8
16	Leeming	1008.7	W	14	0	2.3	-0.9	1020.8	W	20	1	7.9	-0.1
17	Ronaldsway	1013.7	W	20	5	4.6	-0.5	1023.3	WSW	14	5	7.8	2.9
18	Bridlington	1007.6	WSW	10	3	2.5	-0.6	1019.6	WNW	19	0	9.3	0.5
19	Crosby	1013.9	WSW	34	7	5.2	1.2	1024.6	WSW	20	0	7.6	3.3
20	Valley	1016.5	W	27	6	4.9	0.5	1025.2	SW	18	7	8.1	3.7
21	Waddington	1012.4	W	14	8	1.9	0.2	1022.5	WNW	18	2	7.7	-0.2
22	Shawbury	1015.7	W	15	6	3.6	-1.4	1025.4	W	14	4	8.6	0.1
23	Weybourne	1011.5	WSW	18	7	2.8	-0.2	1020.8	WNW	27	0	8.3	2.3
24	Bedford	1014.9	W	15	0	2.9	-1.6	1024.5	WNW	21	2	8.3	-1.4
25	Aberporth	1019.6	W	33	8	4.8	0.4	1027.2	W	17	7	8.1	3.0
26	Sennybridge	1019.8	WNW	6	7	2.2	-	1027.1	WNW	5	3	7.2	-
27	Wattisham	1014.5	W	17	0	2.3	-1.1	1023.2	WNW	22	3	7.2	0.4
28	Almondsbury	1019.6	W	13	0	4.1	-2.1	1027.7	W	11	2	9.0	0.2
29	Heathrow	1017.7	WSW	15	2	3.3	0.1	1026.1	WNW	15	4	9.2	-1.8
30	Manston	1016.7	W	16	0	3.5	-0.5	1024.5	WNW	20	0	8.0	-0.2
31	Chivenor	1022.8	WNW	28	7	6.7	-0.4	1029.2	WNW	16	6	9.2	3.7
32	Exeter	1022.6	W	13	-	5.5	-0.5	1029.2	WNW	12	-	10.1	1.5
33	Herstmonceux	1018.5	W	9	3	3.2	-0.3	1026.1	NW	12	0	8.8	-1.9
34	Hurn	1021.4	W	8	0	3.3	-0.1	1028.6	NW	19	4	10.1	0.0
35	Camborne	1026.1	WNW	19	5	6.9	1.0	1030.4	W	13	3	9.1	3.4

Daily Weather Summary for Monday 11 March 2019

Selected European readings at (L) 0000 and (R) 1200 UTC

STATIONS		0000 UTC						1200 UTC					
NO	SITE	PRESS	WDIR	WSPD	CLOUD	TEMP	TDEW	PRESS	WDIR	WSPD	CLOUD	TEMP	TDEW
1	Murmansk	996.8	NE	8	7	-4.6	-7.7	1000.2	N	10	6	-3.4	-9.4
2	Helsinki	988.5	WSW	6	3	-7.8	-9.1	992.5	WNW	10	8	-4.5	-6.6
3	Stockholm	994.4	WNW	8	-	-4.3	-7.7	1001.1	W	14	-	-1.8	-9.2
4	Oslo	1000.2	ENE	2	-	-4.6	-10.1	1007.0	N	8	1	2.6	-11.6
5	Reykjavik	998.5	E	6	2	-2.9	-8.2	990.3	E	14	7	1.7	-1.4
6	Moscow	993.8	SE	2	8	1.5	0.0	993.8	WNW	2	7	3.5	-1.1
7	Kiev	1001.2	SW	4	6	3.5	-3.8	996.1	NW	19	8	4.5	0.1
8	Warsaw	992.9	NE	6	8	3.8	3.4	1007.2	W	16	7	5.4	-4.2
9	Berlin	1007.4	W	12	-	2.6	1.0	1009.4	W	12	-	3.5	0.8
10	De Bilt	1011.6	W	14	6	5.2	-0.1	1017.3	W	17	7	7.2	1.4
11	Dublin	1018.3	W	14	3	1.1	-1.3	1023.3	SW	10	7	8.1	3.2
12	Cork	1025.1	W	8	5	2.7	0.4	1024.3	SSW	17	8	8.8	5.0
13	Sofia	1013.4	-	0	2	9.4	-1.0	1010.5	W	4	6	14.0	3.2
14	Belgrade	1011.6	WSW	4	2	14.6	3.8	1017.6	W	6	8	6.2	3.3
15	Budapest	1008.9	W	16	-	12.9	0.0	1014.1	WNW	8	-	10.1	-4.3
16	Prague	1011.8	W	10	-	4.6	-2.3	1014.3	WNW	10	7	2.3	-1.5
17	Munich	1020.3	W	14	4	4.4	-0.2	1021.0	WSW	8	5	2.8	-1.6
18	Strasbourg	1022.6	WSW	12	-	7.1	-2.9	1023.0	W	16	-	7.8	0.0
19	Paris	1024.0	W	20	7	7.1	2.2	1028.9	NW	9	3	7.8	2.9
20	Jersey	1025.3	WNW	21	2	7.7	3.1	1031.7	WNW	15	4	10.1	3.1
21	Milan	1013.8	W	2	0	10.0	7.0	1013.8	NNW	17	-	16.2	-10.2
22	Marseille	1023.6	NW	18	-	13.2	5.6	1026.1	NW	21	-	14.9	0.7
23	Bordeaux	1032.6	W	2	6	7.4	6.5	1034.8	NW	7	-	13.8	0.4
24	Rome	1018.2	SE	8	7	13.6	11.4	1014.4	N	1	7	15.9	11.4
25	Ajaccio	1021.5	NE	4	8	12.3	9.7	1020.0	WNW	15	-	15.7	5.3
26	Barcelona	1026.3	N	5	3	12.0	9.0	1029.3	SW	13	6	16.8	10.7
27	Majorca	1027.5	-	0	1	8.1	7.7	1029.2	E	13	6	17.4	9.1
28	Madrid	1028.3	W	2	4	11.2	6.2	1028.9	NNE	6	-	17.1	6.1
29	Lisbon	1030.8	-	-	-	13.8	11.0	1030.2	WSW	3	0	20.2	11.9
30	Athens	1017.5	N	4	-	14.6	7.5	1013.3	W	6	4	21.0	7.5
31	Malta	1023.8	WNW	8	3	12.9	12.3	1020.1	NW	15	8	16.8	12.1
32	Gibraltar	1027.9	WSW	6	0	13.2	8.1	1026.6	S	6	0	22.5	5.2

Daily Weather Summary for Monday 11 March 2019

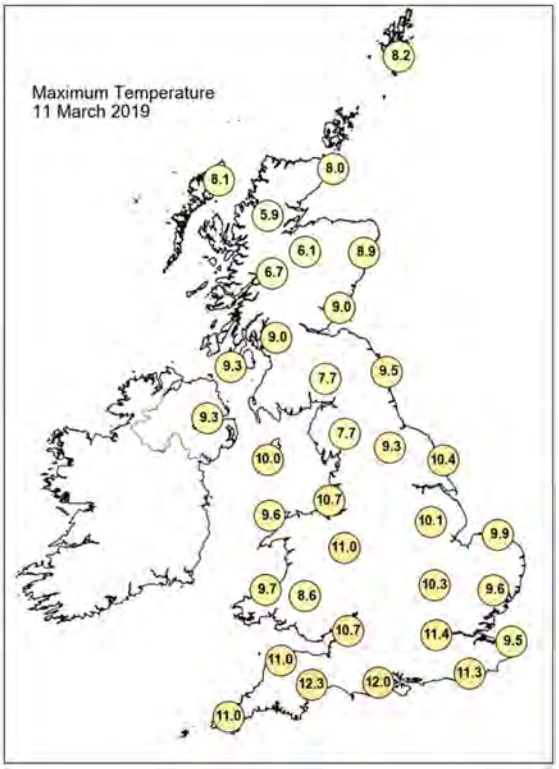

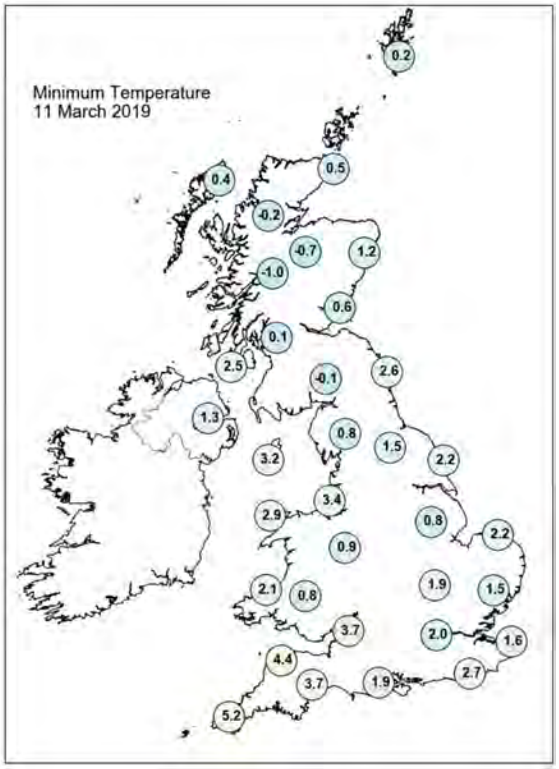

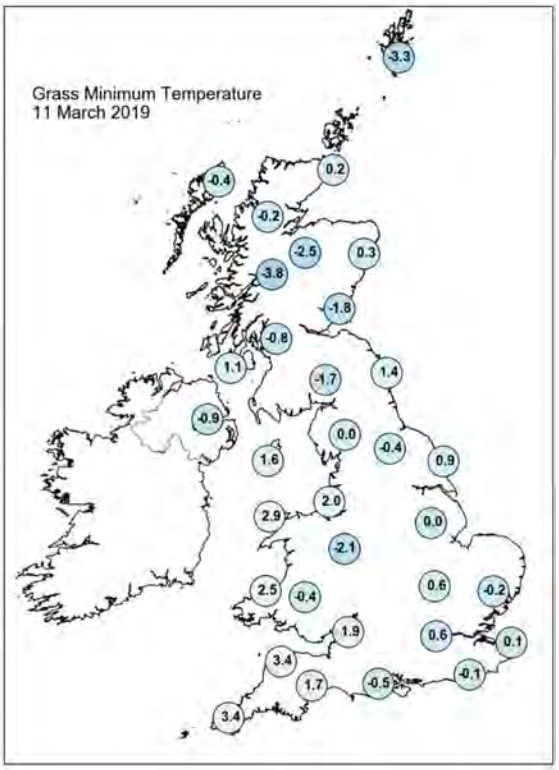

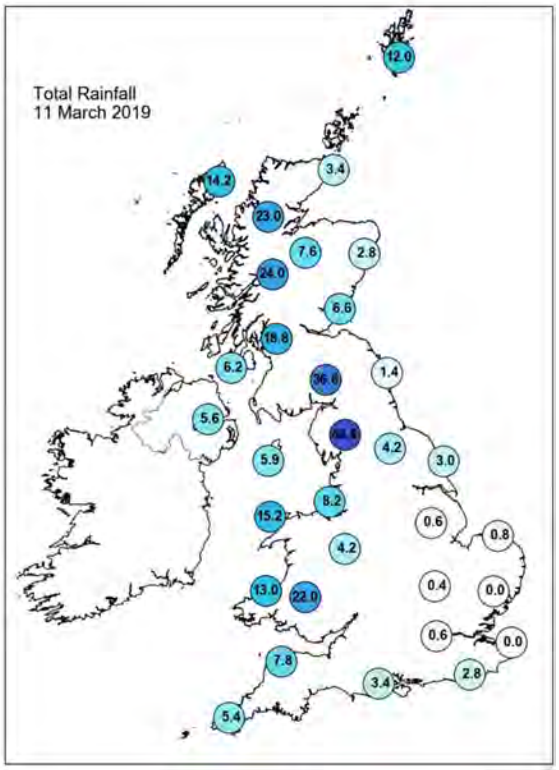

Daily Weather Summary for Monday 11 March 2019

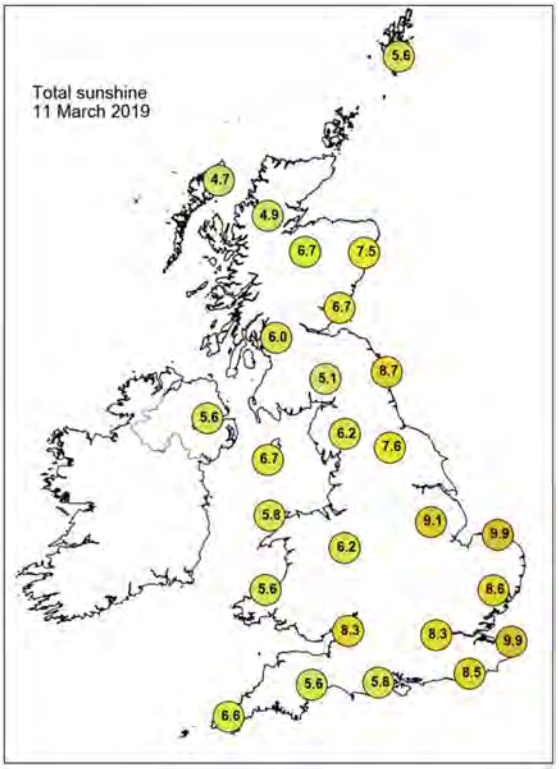

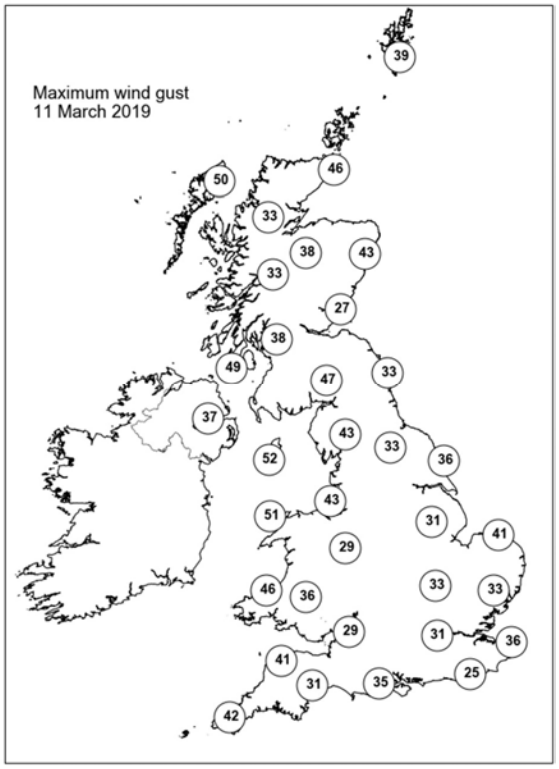

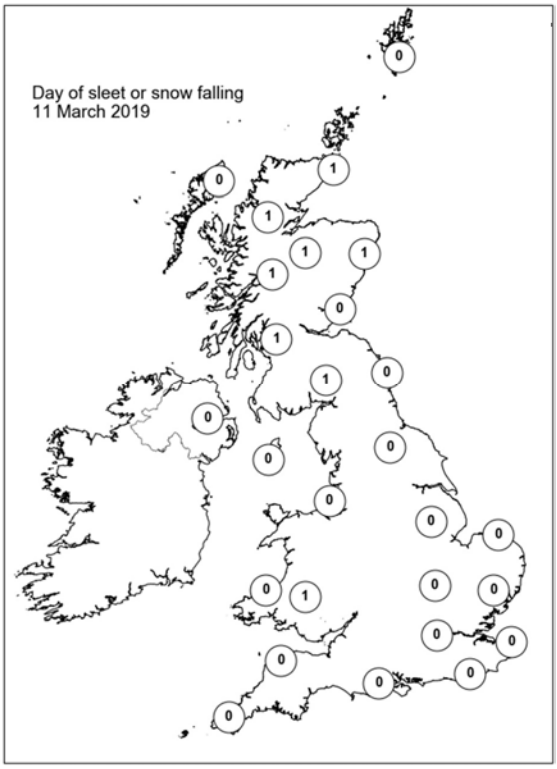

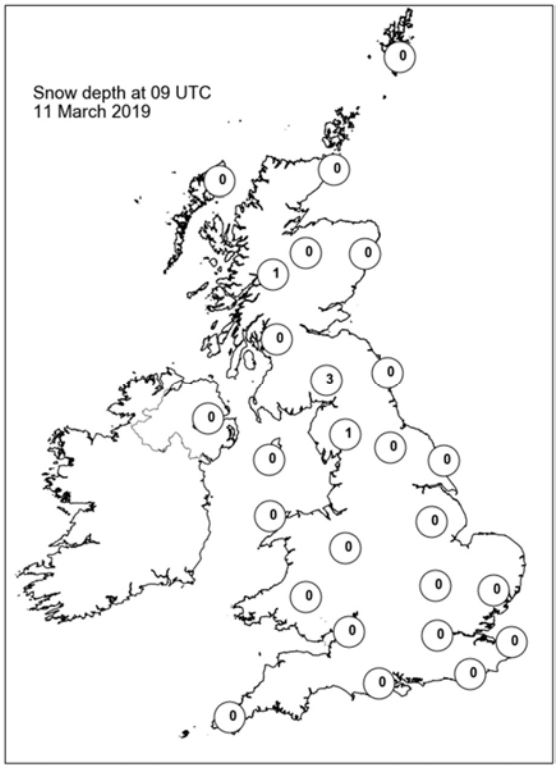

Daily Weather Summary for Tuesday 12 March 2019

This day's summary created 23/04/2019 11:37

Summary of the UK Weather for Tuesday 12 March 2019

Rain continued to push in across western areas early on Tuesday, slowly sinking southeastwards into northern England and Wales towards dawn. The rain was heavy in places and accompanied by some very strong and gusty winds. To the northwest of this across Northern Ireland and parts of Scotland it was clearer with a scattering of heavy, squally showers. During the morning the band of heavy rain continued its journey southeastwards through the morning bringing some tricky travelling conditions across much of England and Wales. It took until well into the afternoon before it cleared southeast England with further very blustery winds. As the rain cleared, it turned brighter with scattered blustery showers. The showers were a mixture of rain and hail, with some sleet and snow over northern hills. Winds briefly eased behind the rain, but they strengthened again across northern areas as a deep area of low pressure named Storm Gareth arrived. This brought a gust of 70 mph at South Uist in the Western Isles. Temperatures were at the highest in the morning, with most places turning colder than average through the day.

Daily Extremes

Highest Maximum	**11.5°C** Westonzoyland (Somerset, 3mAMSL)
Lowest Maximum	**4.6°C** Dalwhinnie No 2 (Inverness-shire, 351mAMSL)
Highest Minimum	**7.7°C** Wight: Shanklin (Isle Of Wight, 55mAMSL)
Lowest Minimum	**0.4°C** Dalwhinnie No 2 (Inverness-shire, 351mAMSL) also Tulloch Bridge (Inverness-shire, 249mAMSL)
Lowest Grass Minimum	**-2.4°C** Santon Downham (Suffolk, 6mAMSL)
Most Rainfall	**44.8mm** Inveruglas (Dunbartonshire, 13mAMSL)
Most Sunshine	**8.1hr** Kinloss (Moray (in Grampian Region), 5mAMSL)
Highest Gust	**65Kt 75mph** Machrihanish (Argyll (in Strathclyde Region), 10mAMSL)
Highest Gust (mountain)	**85Kt 98mph** Great Dun Fell No 2 (Cumbria, 847mAMSL) also Bealach Na Ba No 2 (Ross & Cromarty, 773mAMSL)
Greatest Snow Depth at 0900 UTC	**2cm** Malham Tarn (North Yorkshire, 381mAMSL) also Tomnavoulin (Moray (in Highland Region), 264mAMSL)

mAMSL refers to station elevation in metres above mean sea level

Daily Weather Summary for Tuesday 12 March 2019

North Atlantic and Europe analysis charts and satellite images at 0000 UTC

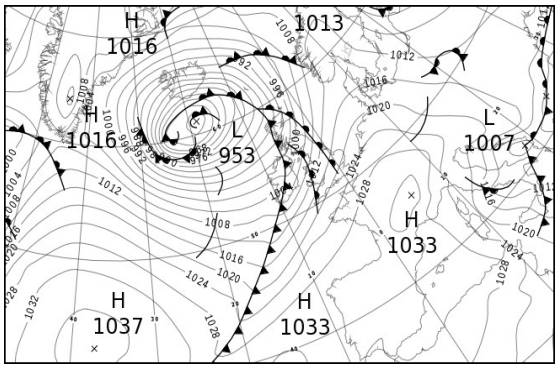



North Atlantic and Europe analysis charts and satellite images at 1200 UTC

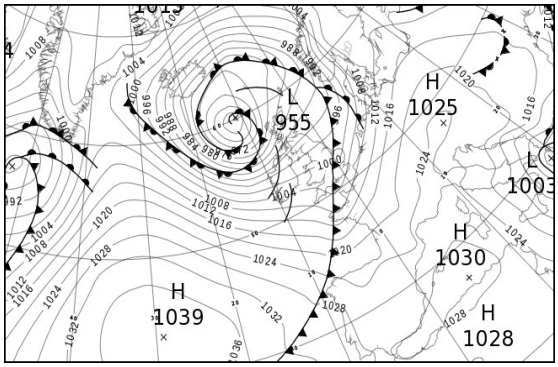



All satellite imagery copyright Met Office and EUMETSAT (European Organisation for the Exploitation of Meteorological Satellites). These show infra-red images from the geostationary MSG satellite. The rainfall rates are derived from both rain-radar and satellite data.

Daily Weather Summary for Tuesday 12 March 2019

UK satellite and rain-radar precipitation rates at (L) 0000 and (R) 1200 UTC



UK wind speed and direction at (L) 0000 and (R) 1200 UTC

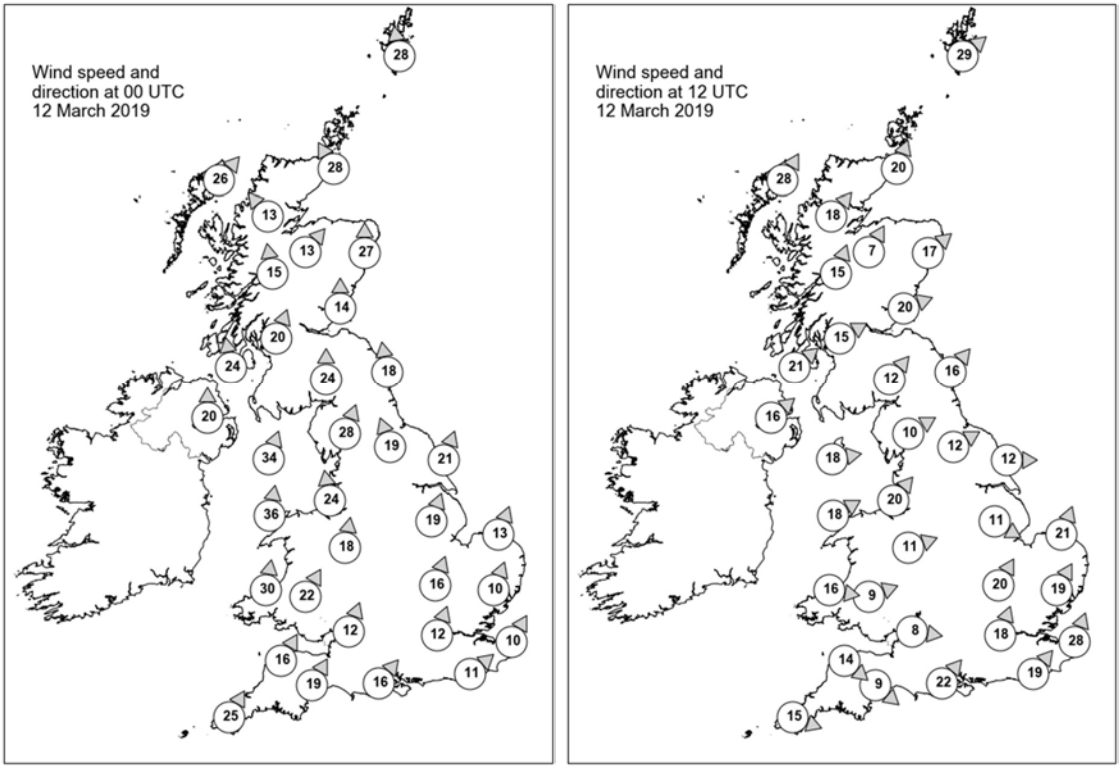

Daily Weather Summary for Tuesday 12 March 2019

Selected UK readings at (L) 0000 and (R) 1200 UTC

STATIONS		0000 UTC						1200 UTC					
NO	SITE	PRESS	WDIR	WSPD	CLOUD	TEMP	TDEW	PRESS	WDIR	WSPD	CLOUD	TEMP	TDEW
1	Lerwick	997.6	S	28	8	5.7	0.5	979.8	SW	29	4	6.3	1.9
2	Wick	992.4	SSE	28	7	5.6	4.0	982.0	SSW	20	0	6.9	1.4
3	Stornoway	986.9	SW	26	8	4.9	4.3	976.6	SSW	28	7	5.1	2.5
4	Loch Glascarnoch	990.6	SE	13	7	3.7	2.6	982.4	SW	18	7	3.9	-0.5
5	Aviemore	993.0	SW	13	7	4.6	1.6	984.7	SSW	7	7	6.1	0.6
6	Dyce	998.5	S	27	8	4.9	3.6	986.3	SW	17	0	7.5	0.9
7	Tulloch Bridge	994.5	S	15	7	4.4	3.2	987.0	SSW	15	6	3.0	-1.2
8	Tiree	-	-	-	-	-	-	-	-	-	-	-	-
9	Leuchars	998.5	S	14	7	6.3	4.7	989.4	WSW	20	0	5.1	3.0
10	Bishopton	996.3	SSW	20	7	7.5	6.5	990.0	WSW	15	0	7.5	2.3
11	Machrihanish	995.5	S	24	8	8.7	7.9	991.0	SW	21	5	7.6	1.6
12	Boulmer	1004.7	S	18	8	5.4	3.4	992.3	SW	16	0	6.9	2.4
13	Eskdalemuir	1002.9	S	24	7	5.3	5.0	993.1	SW	12	7	4.8	2.2
14	Aldergrove	996.5	S	20	8	8.9	7.8	993.9	SW	16	6	6.8	2.0
15	Shap	1006.8	SSW	28	8	4.6	3.8	995.9	WSW	10	8	3.2	1.7
16	Leeming	1009.1	SSE	19	8	5.9	3.9	996.0	WSW	12	5	5.5	1.7
17	Ronaldsway	1002.6	SSW	34	8	8.8	7.6	996.5	W	18	7	7.0	1.6
18	Bridlington	1012.1	SSW	21	8	6.8	3.4	996.3	W	12	8	5.4	3.6
19	Crosby	1008.7	S	24	8	8.0	5.4	998.4	SW	20	7	5.8	3.1
20	Valley	1006.4	S	36	8	8.1	7.9	999.3	WSW	18	7	7.0	3.6
21	Waddington	1014.9	SSW	19	8	6.5	3.7	998.5	WNW	11	8	4.0	2.7
22	Shawbury	1012.5	S	18	8	6.8	4.9	999.8	WSW	11	8	4.3	3.2
23	Weybourne	1017.9	SSW	13	8	6.4	1.5	997.0	SSW	21	8	9.8	7.3
24	Bedford	1017.9	SSW	16	8	7.4	3.3	998.5	SSW	20	8	9.4	8.0
25	Aberporth	1010.7	S	30	8	7.5	6.9	1002.5	W	16	8	4.0	2.0
26	Sennybridge	1013.8	SSW	22	8	6.0	-	1002.0	WSW	9	7	2.1	-
27	Wattisham	1019.8	SSW	10	7	6.2	3.2	1000.1	SSW	19	8	8.3	7.2
28	Almondsbury	1017.2	SSW	12	8	7.8	5.5	1002.2	W	8	8	4.2	3.0
29	Heathrow	1020.0	SSW	12	8	8.4	3.9	1000.1	SSW	18	8	9.2	8.2
30	Manston	1022.5	SSW	10	7	6.8	3.9	1004.3	SSW	28	8	8.5	5.5
31	Chivenor	1016.6	SSW	16	8	8.4	7.0	1004.3	NW	14	8	5.4	3.9
32	Exeter	1018.3	SSW	19	-	8.9	5.9	1003.6	NW	9	-	4.5	3.6
33	Herstmonceux	1022.8	SW	11	8	7.9	4.9	1003.8	SW	19	8	9.1	6.6
34	Hurn	1020.4	SW	16	8	9.1	4.4	1002.1	SW	22	8	7.6	6.3
35	Camborne	1017.8	SSW	25	8	8.5	7.5	1007.1	WNW	15	8	5.3	4.0

Daily Weather Summary for Tuesday 12 March 2019

Selected European readings at (L) 0000 and (R) 1200 UTC

STATIONS		0000 UTC						1200 UTC					
NO	SITE	PRESS	WDIR	WSPD	CLOUD	TEMP	TDEW	PRESS	WDIR	WSPD	CLOUD	TEMP	TDEW
1	Murmansk	1002.8	SSW	6	3	-12.4	-13.8	1005.2	WNW	10	2	-3.8	-11.4
2	Helsinki	999.6	NNW	8	1	-9.6	-10.4	1005.3	WNW	14	7	-2.4	-6.3
3	Stockholm	1008.0	WNW	6	-	-5.4	-12.6	1011.3	WSW	4	-	-1.4	-10.4
4	Oslo	1012.9	NNE	4	-	-4.8	-9.6	1006.9	ENE	6	8	-2.2	-9.6
5	Reykjavik	972.8	ENE	21	8	5.6	-8.7	984.9	N	14	8	3.5	-2.9
6	Moscow	999.2	WNW	2	8	-1.0	-6.6	1004.5	WSW	2	5	1.3	-10.0
7	Kiev	1010.9	WNW	4	4	-0.2	-6.5	1012.6	NW	6	7	5.3	-5.9
8	Warsaw	1011.8	W	8	7	2.3	0.8	1018.2	WNW	14	4	4.6	-6.0
9	Berlin	1018.8	WNW	10	-	2.3	1.2	1017.8	SW	8	-	8.3	-0.4
10	De Bilt	1023.6	SSW	8	7	3.6	1.3	1008.3	S	17	8	9.0	1.0
11	Dublin	1000.7	SSW	19	7	10.6	7.5	997.8	WSW	14	6	6.4	1.6
12	Cork	1004.0	SW	31	7	10.1	9.8	1004.0	W	19	3	6.1	3.2
13	Sofia	1011.5	W	6	8	2.9	0.6	1015.3	-	0	8	2.3	-0.1
14	Belgrade	1017.5	W	6	6	4.1	2.3	1020.1	NW	4	4	8.7	-0.9
15	Budapest	1017.6	NW	10	-	3.7	-2.5	1021.6	NW	10	-	9.5	-4.1
16	Prague	1019.0	W	6	-	2.0	-0.4	1022.5	WSW	6	7	5.5	-3.1
17	Munich	1025.3	W	14	8	2.2	-2.7	1023.8	WSW	8	1	7.1	-6.1
18	Strasbourg	1029.5	S	5	-	1.5	-2.1	1021.0	S	11	7	9.2	-2.4
19	Paris	1028.7	S	6	7	4.4	0.0	1014.5	SSW	18	7	11.5	1.4
20	Jersey	1024.7	SSW	17	6	7.6	4.5	1006.4	S	26	8	9.6	8.3
21	Milan	1024.2	NNW	11	-	8.1	-7.7	-	-	-	-	-	-
22	Marseille	1027.3	NNW	25	-	8.8	-2.2	1025.9	WSW	6	-	12.8	-1.9
23	Bordeaux	1030.7	E	2	-	3.5	2.5	1021.0	WSW	19	-	16.5	6.0
24	Rome	1014.6	NNW	17	-	7.5	2.4	1021.8	N	16	0	14.6	-7.2
25	Ajaccio	1022.9	NNW	14	-	12.4	-15.3	1025.9	SSW	8	-	14.8	-1.8
26	Barcelona	1030.9	-	0	5	13.4	11.5	1026.6	WSW	13	2	16.0	10.7
27	Majorca	1031.7	N	1	1	6.5	5.2	1028.5	SSW	12	4	18.1	10.7
28	Madrid	1030.8	N	4	1	7.2	0.7	1024.6	S	6	3	18.2	5.0
29	Lisbon	1029.2	-	-	-	12.0	7.4	1028.9	NNW	2	1	19.5	10.4
30	Athens	1010.8	N	1	-	14.0	10.3	1005.3	S	4	8	15.2	13.0
31	Malta	1016.7	NW	21	8	13.8	10.3	1017.8	N	30	1	14.4	2.4
32	Gibraltar	1030.4	E	9	0	16.4	11.8	1029.5	E	9	2	17.2	12.5

Daily Weather Summary for Tuesday 12 March 2019

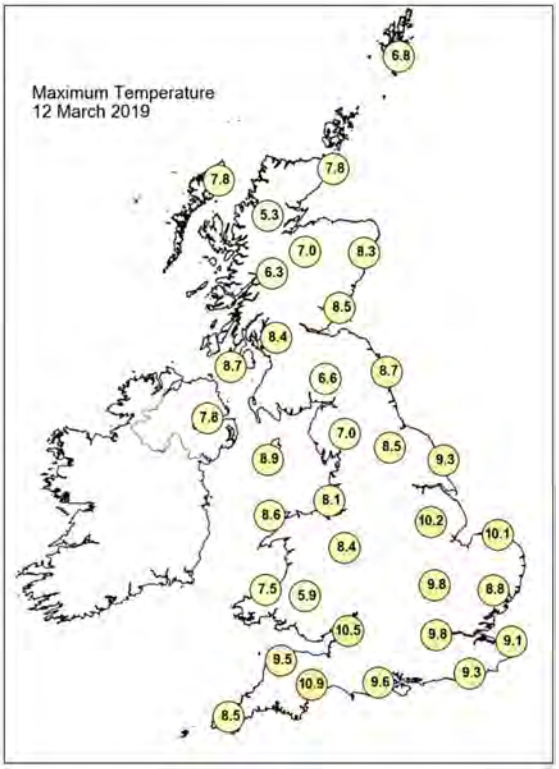

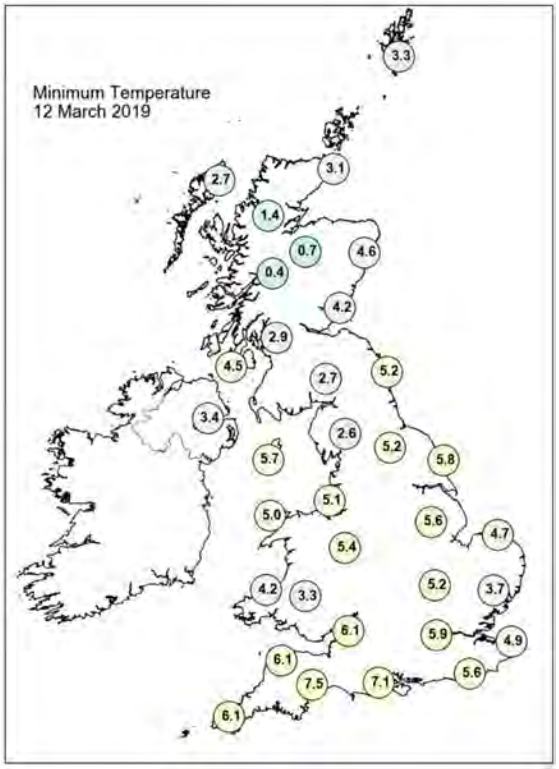

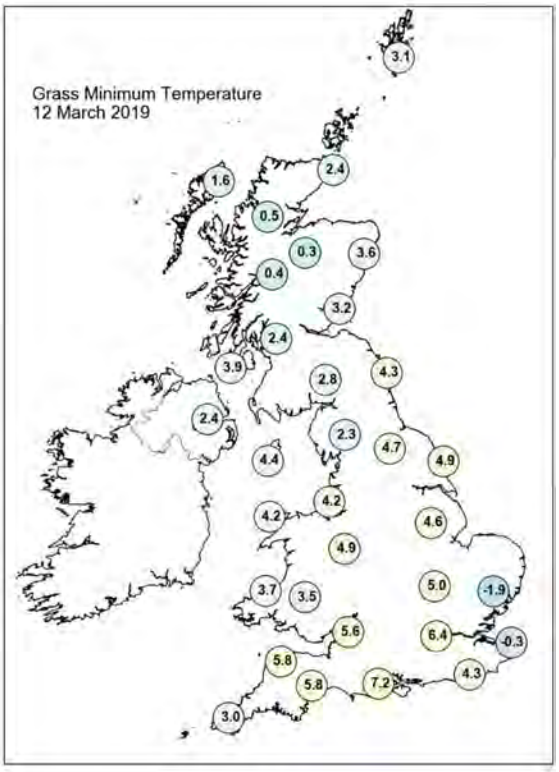

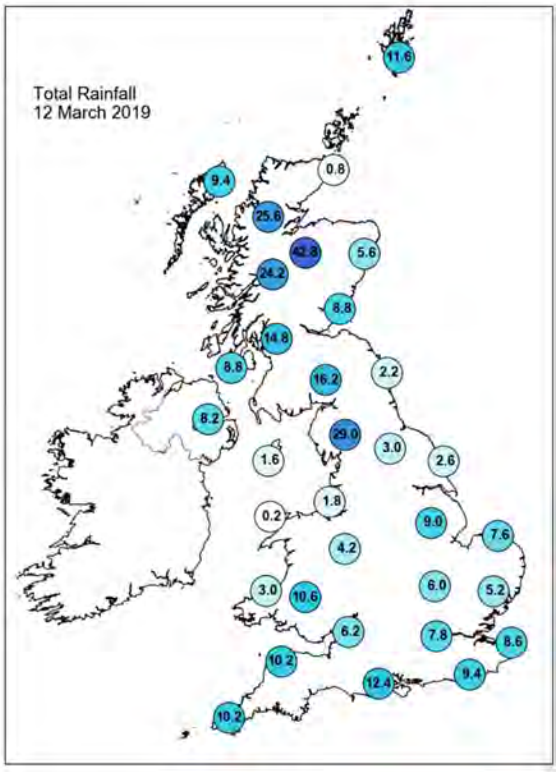

Daily Weather Summary for Tuesday 12 March 2019

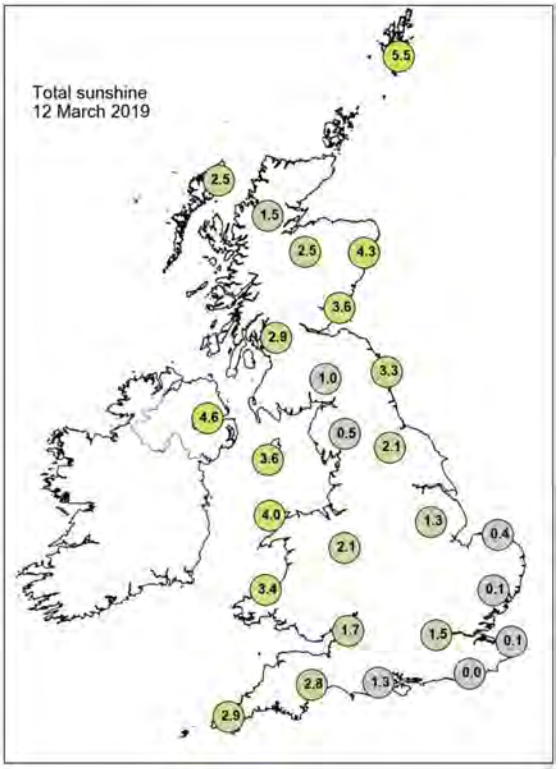

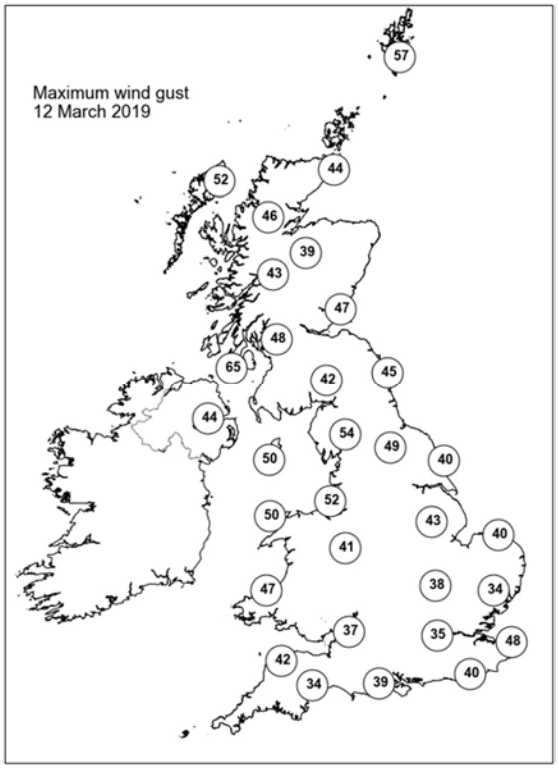

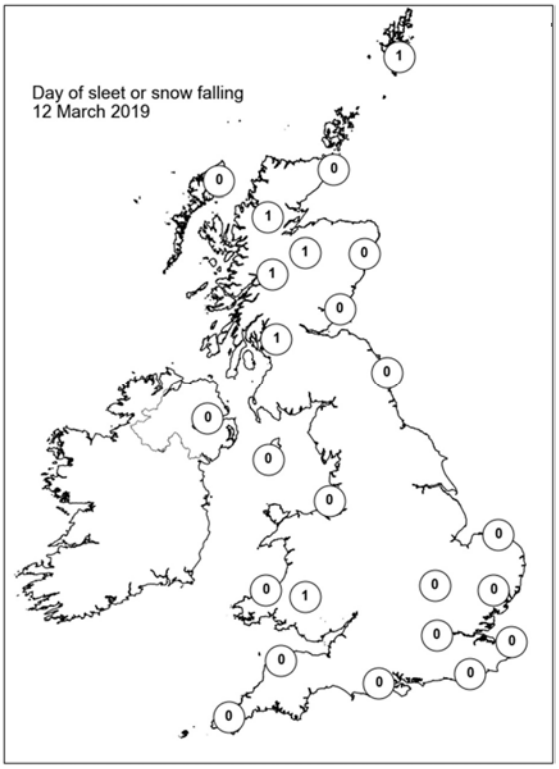

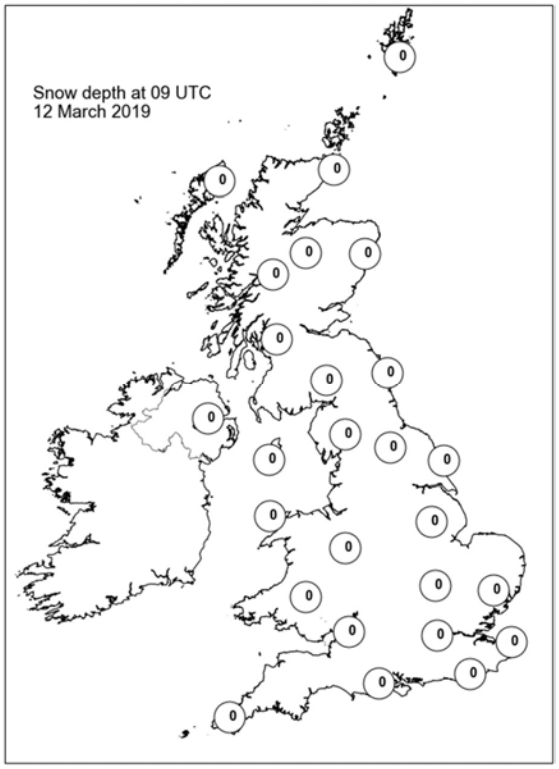

Daily Weather Summary for Wednesday 13 March 2019

This day's summary created 23/04/2019 11:37

Summary of the UK Weather for Wednesday 13 March 2019

Storm Gareth moved across northern Scotland during the early hours of Wednesday bringing severe gales across many northern parts and strong to gale force winds elsewhere. With this, heavy, blustery showers rattled across northern and some central districts with a mix of hail and thunder, as well as some snow over hills and mountains in the north. Southern areas remained mostly dry with just a few lighter showers.

Through the day, Storm Gareth continued to bring gales, with severe gales mainly in the north and west. There were many impacts, including delays to flights and problems with ferry passages in the Channel. There were scattered, blustery showers, again mainly in the north and west. The showers were heavy at times, with hail and thunder in the north. Elsewhere there were sunny spells, and by the afternoon the showers began to ease, as did the wind.

Daily Extremes

Highest Maximum	**13.1°C** Bridlington Mrsc (Humberside, 15mAMSL)
Lowest Maximum	**6.8°C** Dalwhinnie No 2 (Inverness-shire, 351mAMSL) also Malham Tarn (North Yorkshire, 381mAMSL)
Highest Minimum	**5.7°C** East Bergholt (Suffolk, 7mAMSL)
Lowest Minimum	**-0.4°C** Wick Airport (Caithness, 36mAMSL)
Lowest Grass Minimum	**-1.8°C** Wick Airport (Caithness, 36mAMSL)
Most Rainfall	**38.8mm** Tyndrum No 3 (Perthshire (in Central Region), 168mAMSL)
Most Sunshine	**9.1hr** Slapton (Devon, 32mAMSL)
Highest Gust	**61Kt 70mph** Capel Curig No 3 (Gwynedd, 216mAMSL)
Highest Gust (mountain)	**96Kt 110mph** Great Dun Fell No 2 (Cumbria, 847mAMSL)
Greatest Snow Depth at 0900 UTC	No non-zero values

mAMSL refers to station elevation in metres above mean sea level

Daily Weather Summary for Wednesday 13 March 2019

North Atlantic and Europe analysis charts and satellite images at 0000 UTC

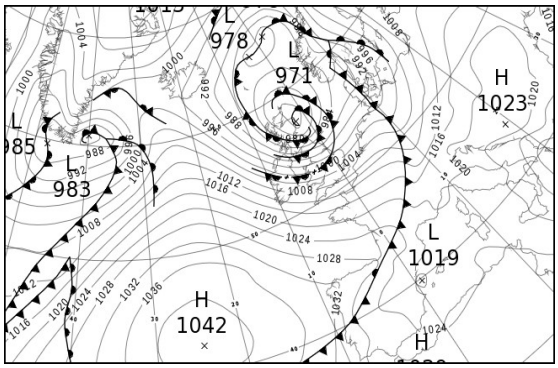



North Atlantic and Europe analysis charts and satellite images at 1200 UTC

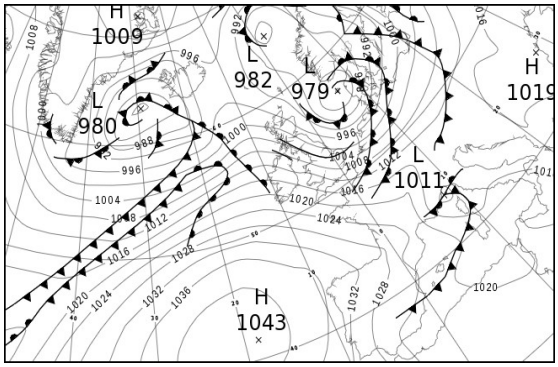



All satellite imagery copyright Met Office and EUMETSAT (European Organisation for the Exploitation of Meteorological Satellites). These show infra-red images from the geostationary MSG satellite. The rainfall rates are derived from both rain-radar and satellite data.

Daily Weather Summary for Wednesday 13 March 2019

UK satellite and rain-radar precipitation rates at (L) 0000 and (R) 1200 UTC



UK wind speed and direction at (L) 0000 and (R) 1200 UTC

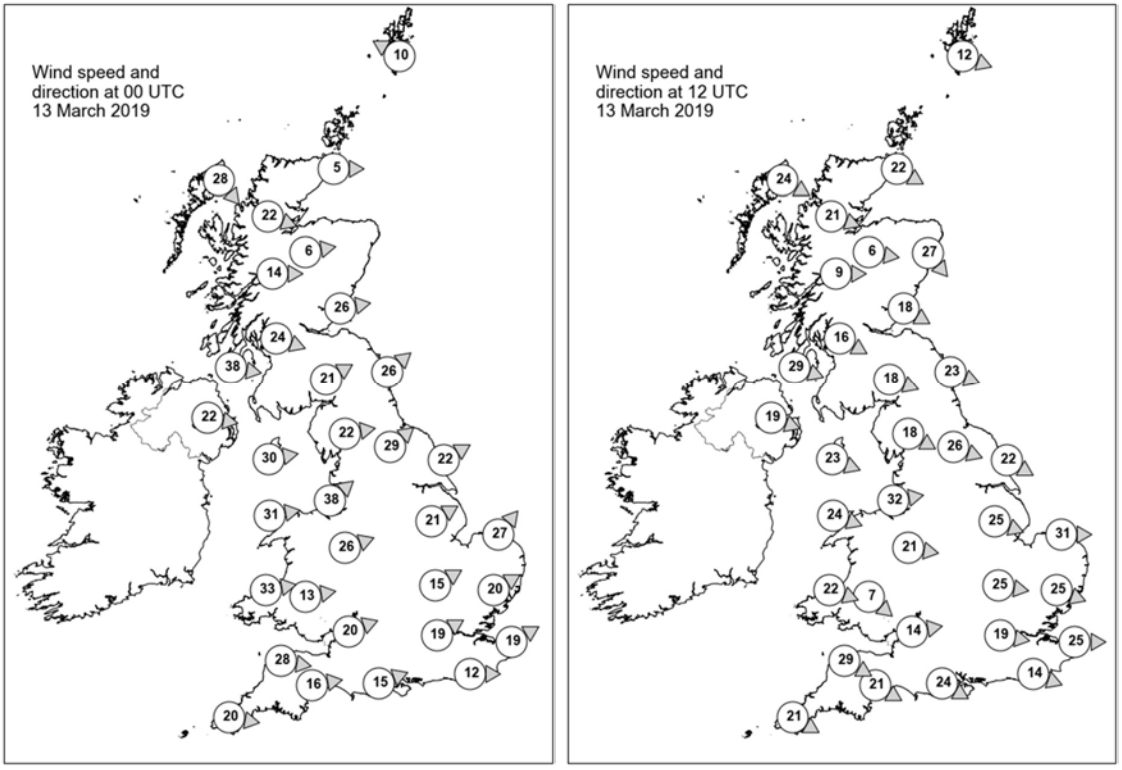

Daily Weather Summary for Wednesday 13 March 2019

Selected UK readings at (L) 0000 and (R) 1200 UTC

STATIONS		0000 UTC						1200 UTC					
NO	SITE	PRESS	WDIR	WSPD	CLOUD	TEMP	TDEW	PRESS	WDIR	WSPD	CLOUD	TEMP	TDEW
1	Lerwick	974.0	ESE	10	8	4.8	3.4	990.4	WNW	12	1	6.9	2.1
2	Wick	971.8	W	5	6	1.0	0.3	994.8	WNW	22	5	8.0	3.7
3	Stornoway	976.8	NW	28	7	6.4	4.6	-	WNW	24	2	-	-
4	Loch Glascarnoch	975.4	WNW	22	8	3.7	3.0	999.3	WNW	21	8	5.2	3.9
5	Aviemore	974.5	W	6	8	3.4	1.5	998.8	W	6	4	7.3	1.8
6	Dyce	971.7	-	-	7	4.2	1.7	995.6	NW	27	3	8.6	1.6
7	Tulloch Bridge	978.0	W	14	8	4.2	1.8	1001.7	W	9	8	5.2	2.9
8	Tiree	-	-	-	-	-	-	-	-	-	-	-	-
9	Leuchars	973.8	W	26	7	6.6	3.1	998.0	WNW	18	2	10.2	0.6
10	Bishopton	980.0	WNW	24	8	6.2	-	1002.1	WNW	16	3	9.1	5.0
11	Machrihanish	985.7	W	38	8	8.6	5.3	1005.5	WNW	29	6	8.9	4.5
12	Boulmer	979.3	SW	26	7	6.2	4.0	997.7	WNW	23	3	10.5	0.1
13	Eskdalemuir	982.6	WSW	21	8	5.8	2.9	1001.0	WNW	18	2	9.1	3.2
14	Aldergrove	992.1	W	22	8	6.9	3.4	1009.4	WNW	19	8	7.2	3.9
15	Shap	987.4	W	22	8	6.0	2.2	1002.2	WNW	18	8	7.9	3.1
16	Leeming	988.0	SW	29	8	6.2	3.7	999.9	WNW	26	1	10.4	3.3
17	Ronaldsway	992.1	W	30	7	7.2	3.7	1007.9	WNW	23	5	9.4	2.6
18	Bridlington	987.6	WSW	22	5	6.3	2.6	997.9	WNW	22	7	10.7	2.7
19	Crosby	994.9	SW	38	8	7.7	3.8	1007.3	W	32	7	8.7	4.7
20	Valley	997.8	W	31	8	8.0	3.2	1011.1	WNW	24	2	9.5	3.7
21	Waddington	994.4	WSW	21	4	6.8	1.5	1001.5	WNW	25	3	9.6	3.6
22	Shawbury	998.1	WSW	26	8	6.7	2.3	1008.7	W	21	7	8.9	2.5
23	Weybourne	995.5	SW	27	0	5.0	1.1	1000.2	W	31	7	10.0	4.9
24	Bedford	999.8	WSW	15	0	5.2	0.9	1005.4	W	25	5	10.4	3.8
25	Aberporth	1004.3	W	33	8	6.6	2.9	1014.3	WNW	22	5	8.3	1.8
26	Sennybridge	1004.1	W	13	7	4.3	1.8	1013.0	NW	7	8	6.0	2.6
27	Wattisham	1000.1	WSW	20	0	4.3	1.5	1003.6	WNW	25	7	8.9	3.8
28	Almondsbury	1004.5	WSW	20	4	6.9	2.3	1012.3	W	14	8	9.0	2.4
29	Heathrow	1003.9	WSW	19	1	5.7	1.4	1008.3	W	19	8	10.5	2.4
30	Manston	1004.2	WSW	19	0	4.8	1.0	1006.1	W	25	7	10.4	3.1
31	Chivenor	1008.3	W	28	7	7.7	2.4	1015.9	WNW	29	0	10.1	3.6
32	Exeter	1008.4	W	16	8	7.2	2.7	1015.3	WNW	21	-	9.6	2.6
33	Herstmonceux	1006.1	W	12	0	6.2	2.1	1008.9	WNW	14	8	10.5	2.8
34	Hurn	1007.2	WSW	15	4	6.3	2.3	1012.6	WNW	24	8	10.7	2.7
35	Camborne	1012.8	W	20	7	7.4	2.1	1019.5	WNW	21	3	9.6	3.5

Daily Weather Summary for Wednesday 13 March 2019

Selected European readings at (L) 0000 and (R) 1200 UTC

STATIONS		0000 UTC						1200 UTC					
NO	SITE	PRESS	WDIR	WSPD	CLOUD	TEMP	TDEW	PRESS	WDIR	WSPD	CLOUD	TEMP	TDEW
1	Murmansk	1005.5	S	6	0	-9.8	-13.3	1007.5	S	10	6	-5.2	-11.2
2	Helsinki	1007.7	NE	4	1	-10.9	-11.8	1006.6	SE	14	7	-1.8	-6.4
3	Stockholm	1002.9	ESE	12	-	-1.9	-6.7	993.0	SE	12	-	1.2	0.8
4	Oslo	987.8	ENE	6	-	0.6	-0.4	986.2	WSW	4	7	2.2	-0.2
5	Reykjavik	997.5	SE	3	4	0.0	-2.9	987.1	E	11	8	0.9	-2.8
6	Moscow	1007.2	WSW	2	8	-4.3	-6.1	1012.1	WNW	4	6	-0.8	-11.1
7	Kiev	1017.3	WNW	6	7	-1.0	-7.5	1016.5	W	6	0	5.4	-10.7
8	Warsaw	1013.3	SSE	6	0	-0.1	-2.5	1008.1	S	4	8	4.8	1.1
9	Berlin	1001.1	SSW	10	-	7.9	-3.4	1002.9	SW	16	-	9.3	-1.2
10	De Bilt	1001.9	SW	12	8	5.8	3.0	999.9	WSW	16	8	7.3	5.0
11	Dublin	998.6	W	27	8	5.6	2.8	1012.0	WNW	29	3	9.3	1.6
12	Cork	1009.3	W	21	5	4.5	1.0	1019.3	WNW	21	7	7.8	3.0
13	Sofia	1021.1	-	0	3	-0.6	-1.7	1016.2	ESE	6	5	7.4	-4.4
14	Belgrade	1021.1	SE	4	0	2.6	-0.6	1016.2	SSE	6	4	11.8	-4.4
15	Budapest	1020.0	SSE	2	-	-1.2	-5.2	1015.7	WSW	10	-	8.0	-3.5
16	Prague	1008.7	N	4	-	4.1	-4.4	1009.3	W	10	4	8.9	-4.5
17	Munich	1009.2	SSW	2	8	6.4	-4.3	1014.3	W	10	5	5.2	2.2
18	Strasbourg	1012.4	W	10	8	6.3	2.7	1013.8	SSW	15	-	8.7	2.3
19	Paris	1014.4	W	12	0	5.2	2.4	1014.6	W	17	7	9.7	2.5
20	Jersey	1013.7	W	24	6	7.7	2.5	1018.0	-	-	5	9.8	3.6
21	Milan	1018.4	W	5	-	7.8	-0.8	1011.9	W	7	2	13.1	2.3
22	Marseille	1020.6	-	0	-	9.2	3.2	1018.7	NW	23	-	14.3	1.2
23	Bordeaux	1025.1	W	9	-	7.0	4.8	1025.8	WNW	19	7	12.7	4.9
24	Rome	1021.0	N	3	0	1.7	-3.2	1015.8	SSE	11	7	14.0	5.9
25	Ajaccio	1023.5	NNE	6	8	7.5	-1.2	1016.6	W	10	8	13.8	8.8
26	Barcelona	1020.9	NNE	4	4	12.0	9.7	1022.4	S	11	5	12.1	8.8
27	Majorca	1021.7	E	4	2	7.3	6.1	1021.9	ENE	22	6	14.8	6.9
28	Madrid	1022.7	W	13	8	13.4	5.2	1026.8	N	17	0	13.8	-3.9
29	Lisbon	1029.9	-	-	-	13.6	11.7	1031.9	NNE	6	2	15.4	3.3
30	Athens	1003.5	N	3	-	12.0	6.9	1011.7	N	8	7	10.0	4.7
31	Malta	1020.4	NNW	18	0	10.5	1.5	1019.9	NW	12	1	15.9	2.3
32	Gibraltar	1025.5	WSW	10	0	17.9	9.7	1025.2	W	19	1	18.2	10.5

Daily Weather Summary for Wednesday 13 March 2019

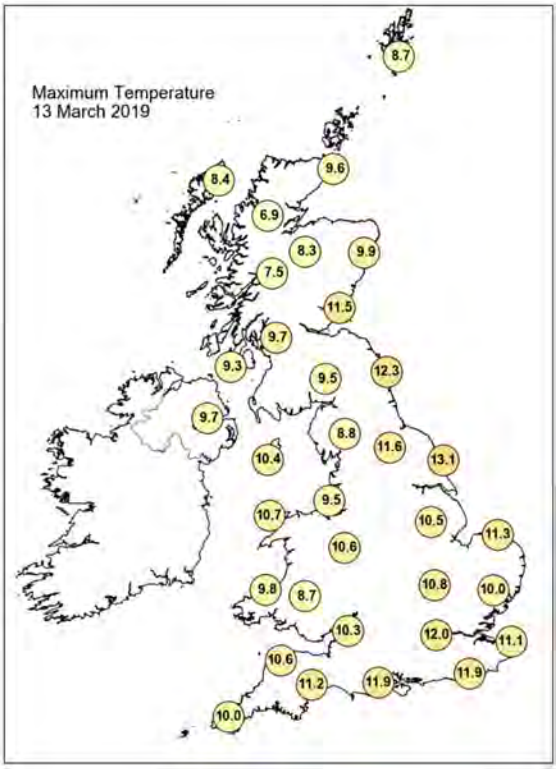

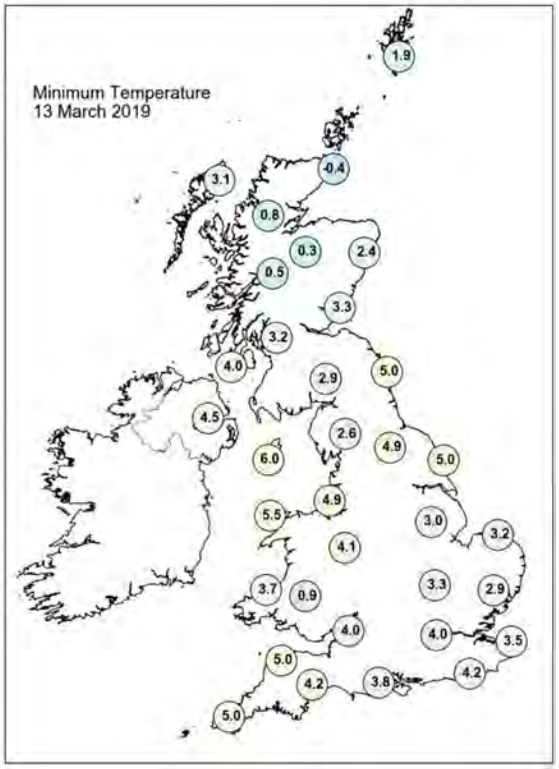

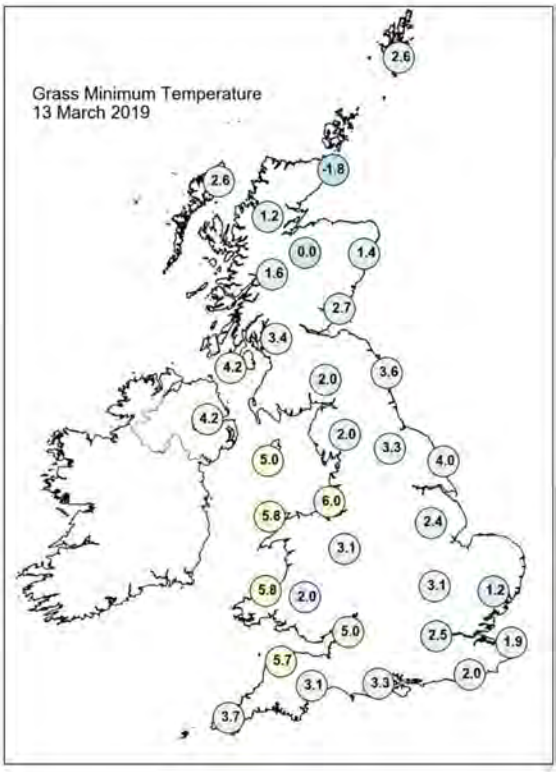

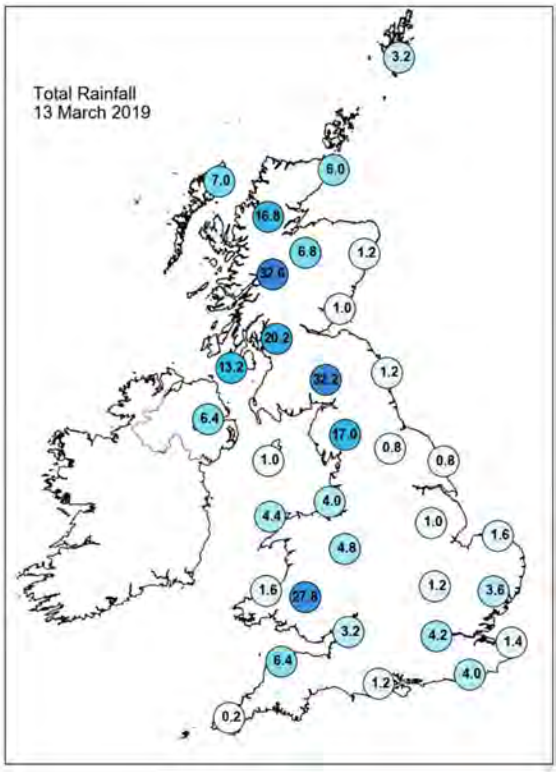

Daily Weather Summary for Wednesday 13 March 2019

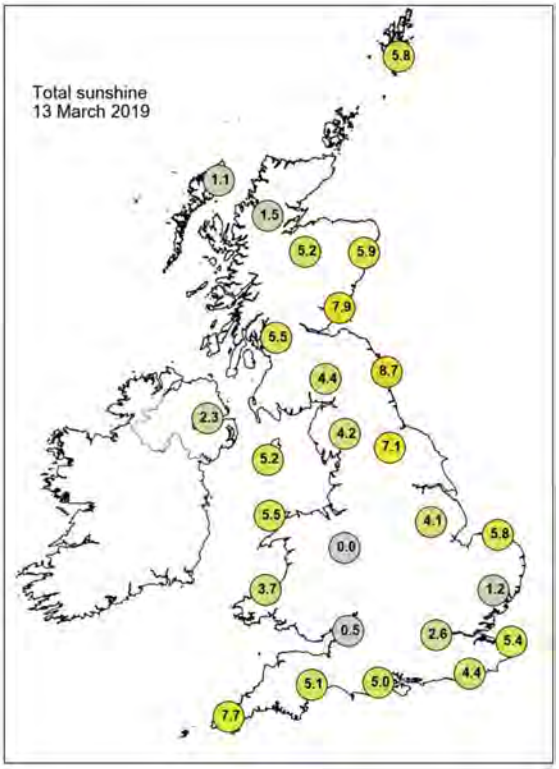

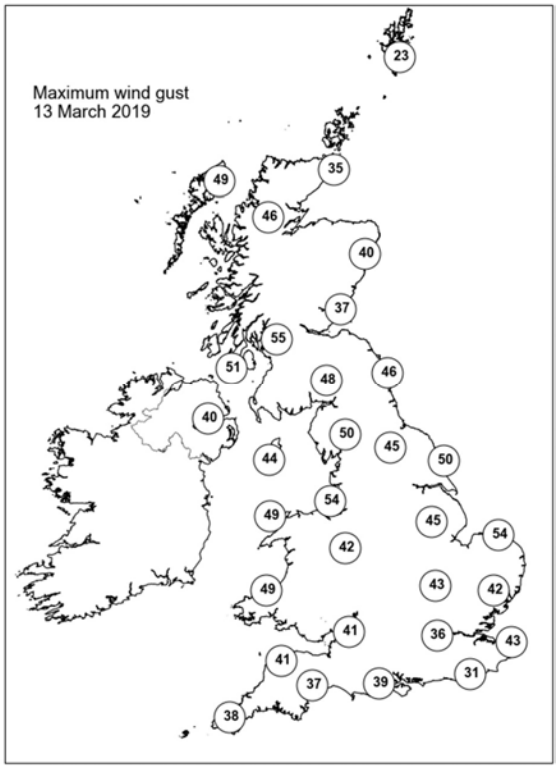

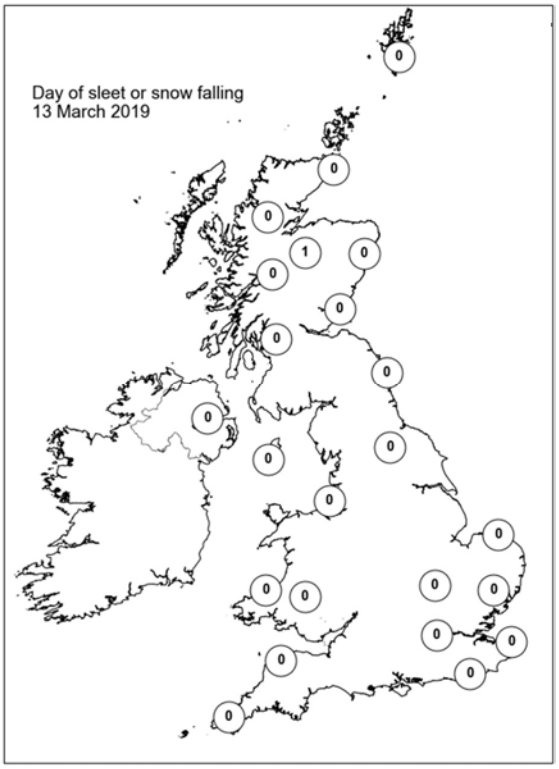

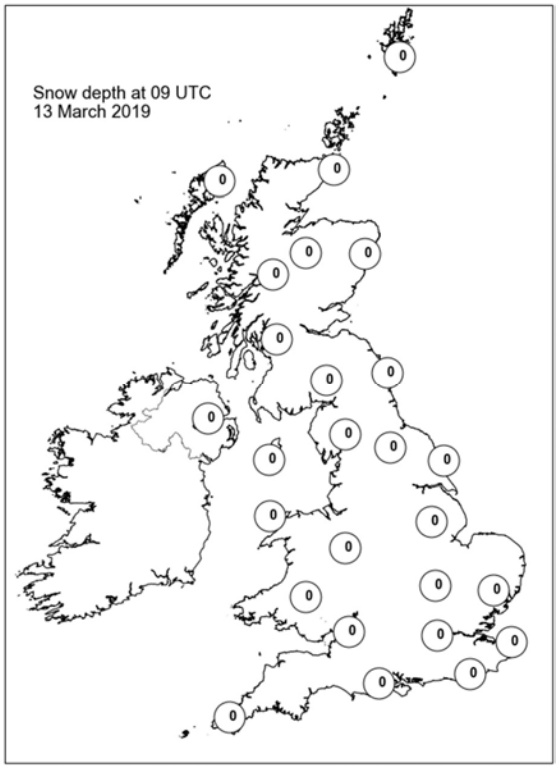

Daily Weather Summary for Thursday 14 March 2019

This day's summary created 23/04/2019 11:37

Summary of the UK Weather for Thursday 14 March 2019

Outbreaks of rain spread across the whole of the UK overnight with some heavy rain over the hills. The winds also strengthened, with gales along some western coasts. The blanket of cloud and brisk winds kept temperatures up overnight with a frost free night. Through the day, the gales continued for many and a gust of 77 mph was recorded at Capel Curig in the morning. The band of rain sank slowly southwards, lingering in Devon and Cornwall with grey skies. Sunny spells developed behind the rain, however there were some blustery showers too, with sleet and snow over Scottish hills. The wind began to ease by the late afternoon, but some gales persisted in some exposed spots.

Daily Extremes

Highest Maximum	**16.1°C** London, St James's Park (Greater London, 5mAMSL)
Lowest Maximum	**6.6°C** Dalwhinnie No 2 (Inverness-shire, 351mAMSL)
Highest Minimum	**9.0°C** Scilly: St Marys Airport (Isles Of Scilly, 31mAMSL)
Lowest Minimum	**0.9°C** Baltasound No 2 (Shetland, 15mAMSL)
Lowest Grass Minimum	**-1.6°C** Baltasound No 2 (Shetland, 15mAMSL) also Lerwick (Shetland, 82mAMSL)
Most Rainfall	**38.5mm** Achfary (Sutherland, 46mAMSL)
Most Sunshine	**9.2hr** Copley (Durham, 253mAMSL)
Highest Gust	**67Kt 77mph** Capel Curig No 3 (Gwynedd, 216mAMSL)
Highest Gust (mountain)	**77Kt 89mph** Great Dun Fell No 2 (Cumbria, 847mAMSL)
Greatest Snow Depth at 0900 UTC	No non-zero values

mAMSL refers to station elevation in metres above mean sea level

Daily Weather Summary for Thursday 14 March 2019

North Atlantic and Europe analysis charts and satellite images at 0000 UTC

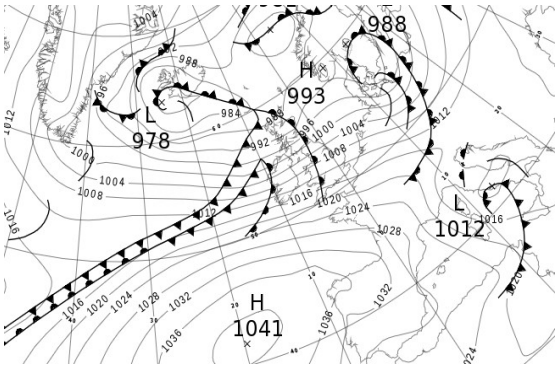



North Atlantic and Europe analysis charts and satellite images at 1200 UTC

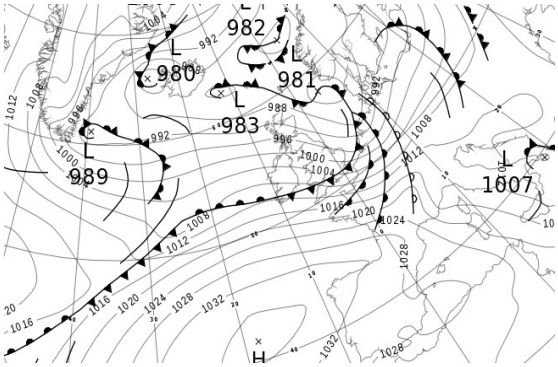



All satellite imagery copyright Met Office and EUMETSAT (European Organisation for the Exploitation of Meteorological Satellites). These show infra-red images from the geostationary MSG satellite. The rainfall rates are derived from both rain-radar and satellite data.

Daily Weather Summary for Thursday 14 March 2019

UK satellite and rain-radar precipitation rates at (L) 0000 and (R) 1200 UTC



UK wind speed and direction at (L) 0000 and (R) 1200 UTC

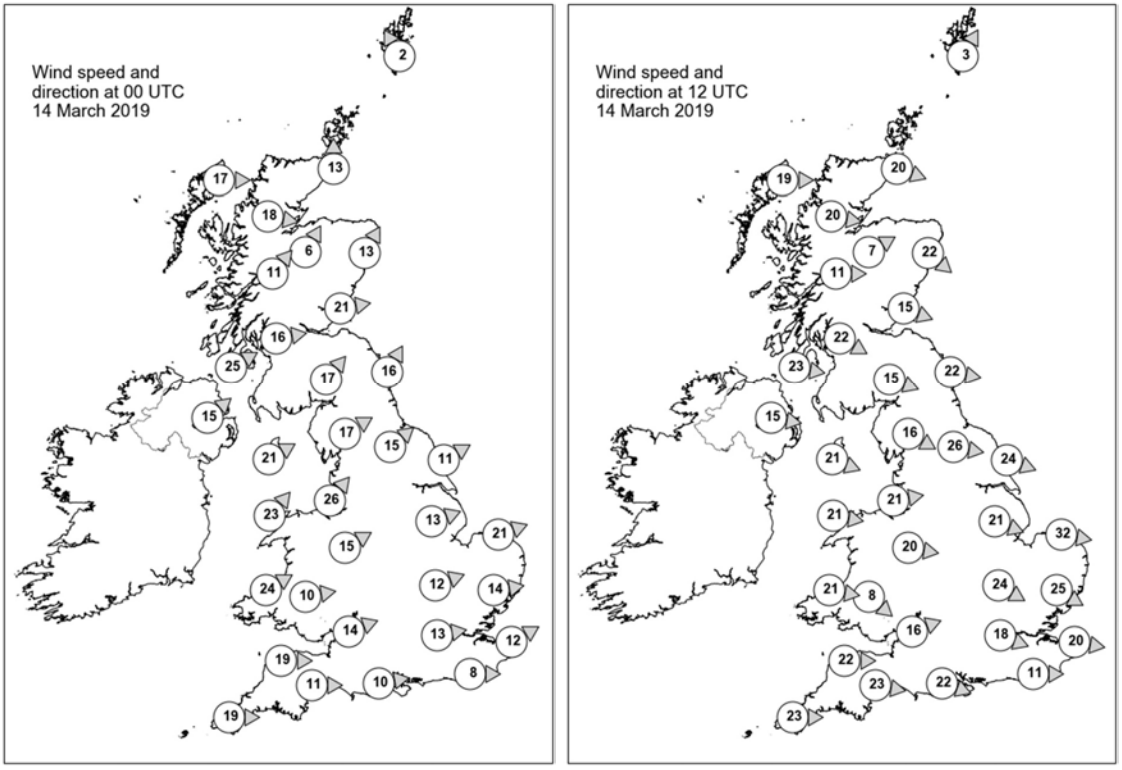

Daily Weather Summary for Thursday 14 March 2019

Selected UK readings at (L) 0000 and (R) 1200 UTC

STATIONS		0000 UTC						1200 UTC					
NO	SITE	PRESS	WDIR	WSPD	CLOUD	TEMP	TDEW	PRESS	WDIR	WSPD	CLOUD	TEMP	TDEW
1	Lerwick	987.9	SSE	2	7	2.3	1.4	986.3	SSW	3	7	5.2	1.9
2	Wick	987.4	S	13	7	4.4	3.5	988.9	WNW	20	7	8.0	5.4
3	Stornoway	988.0	W	17	6	7.0	5.6	991.9	W	19	3	8.3	3.5
4	Loch Glascarnoch	989.7	W	18	8	5.4	4.2	992.1	W	20	6	7.1	3.0
5	Aviemore	990.8	SSW	6	8	4.3	3.7	992.7	WSW	7	1	7.8	2.3
6	Dyce	990.7	SSW	13	8	5.5	2.6	990.4	NW	22	4	9.0	1.2
7	Tulloch Bridge	992.0	SW	11	8	7.4	4.4	995.2	W	11	8	5.3	2.2
8	Tiree	-	-	-	-	-	-	-	-	-	-	-	-
9	Leuchars	992.5	W	21	8	7.3	5.7	992.9	WNW	15	6	9.9	2.0
10	Bishopton	995.2	W	16	8	7.9	6.8	995.7	WNW	22	3	9.2	3.8
11	Machrihanish	997.3	WSW	25	8	8.2	7.6	999.7	W	23	8	6.5	-
12	Boulmer	997.4	SSW	16	8	7.5	4.2	993.0	W	22	2	10.8	1.9
13	Eskdalemuir	998.8	SW	17	8	5.4	4.5	996.7	WNW	15	7	7.4	3.2
14	Aldergrove	1001.0	SW	15	8	7.3	6.5	1002.2	W	15	6	8.6	3.5
15	Shap	1001.9	WSW	17	8	6.1	4.0	998.3	WNW	16	6	8.0	2.5
16	Leeming	1002.8	SW	15	8	7.8	3.7	996.1	W	26	1	11.0	2.2
17	Ronaldsway	1003.5	WSW	21	7	8.6	6.0	1001.6	WNW	21	1	10.4	3.6
18	Bridlington	1003.8	WSW	11	7	6.8	4.4	993.8	WNW	24	0	12.5	3.5
19	Crosby	1006.7	SW	26	8	7.7	5.8	1002.5	W	21	7	9.9	5.8
20	Valley	1007.7	SW	23	7	7.9	6.8	1004.3	W	21	5	10.5	5.9
21	Waddington	1007.5	WSW	13	7	6.8	3.7	998.3	WNW	21	3	9.8	4.0
22	Shawbury	1008.9	WSW	15	8	7.3	4.7	1002.8	W	20	5	10.1	4.5
23	Weybourne	1007.5	WSW	21	8	6.8	3.0	995.9	W	32	0	12.0	5.4
24	Bedford	1010.6	WSW	12	8	7.0	3.2	1000.3	WNW	24	5	11.6	3.6
25	Aberporth	1012.1	WSW	24	7	7.7	5.9	1007.2	W	21	0	10.2	7.1
26	Sennybridge	1012.5	W	10	7	5.3	4.6	1005.5	NW	8	6	9.7	5.9
27	Wattisham	1010.3	W	14	7	6.6	2.8	998.8	WNW	25	3	11.7	5.1
28	Almondsbury	1013.6	WSW	14	8	7.7	5.6	1004.9	WSW	16	6	12.7	6.7
29	Heathrow	1012.9	W	13	8	7.9	3.6	1002.1	WNW	18	5	11.6	7.5
30	Manston	1012.5	WSW	12	8	6.7	2.8	1000.6	W	20	6	10.6	8.1
31	Chivenor	1015.9	W	19	8	9.4	6.8	1009.6	W	22	8	10.8	9.6
32	Exeter	1016.3	W	11	-	8.7	6.5	1007.9	W	23	-	12.6	10.2
33	Herstmonceux	1014.4	W	8	8	7.5	3.6	1002.8	W	11	8	10.9	9.5
34	Hurn	1015.6	W	10	8	8.3	4.5	1006.0	WNW	22	8	13.6	9.1
35	Camborne	1019.6	W	19	8	8.9	6.9	1013.6	W	23	8	10.6	10.2

Daily Weather Summary for Thursday 14 March 2019

Selected European readings at (L) 0000 and (R) 1200 UTC

STATIONS		0000 UTC						1200 UTC					
NO	SITE	PRESS	WDIR	WSPD	CLOUD	TEMP	TDEW	PRESS	WDIR	WSPD	CLOUD	TEMP	TDEW
1	Murmansk	1005.9	S	14	7	-9.4	-13.0	1000.6	SSW	16	7	-4.2	-9.8
2	Helsinki	1001.6	SSE	14	8	-0.8	-1.0	998.2	ESE	12	8	1.0	0.4
3	Stockholm	991.7	SE	10	-	3.0	2.2	989.2	SSE	8	-	3.7	3.1
4	Oslo	989.1	NNE	2	-	-3.0	-4.1	987.9	S	4	8	-1.6	-3.0
5	Reykjavik	980.0	ENE	3	8	1.1	0.3	985.2	SE	3	7	3.2	0.9
6	Moscow	1017.5	-	0	0	-9.7	-11.0	1016.5	S	6	6	2.6	-7.3
7	Kiev	1015.5	SSW	6	8	2.2	-7.4	1012.1	SSW	8	8	6.4	-3.8
8	Warsaw	1006.0	S	6	3	3.0	-0.5	1002.5	SW	8	7	7.5	2.2
9	Berlin	999.5	SW	12	-	5.9	3.2	999.0	SW	14	-	8.5	0.9
10	De Bilt	1008.5	W	12	8	7.7	3.6	993.7	W	19	8	10.8	7.2
11	Dublin	1005.6	WSW	17	7	8.1	5.9	1005.2	W	29	6	9.0	4.6
12	Cork	1013.3	W	21	7	8.4	6.0	1010.6	WNW	17	7	10.6	8.7
13	Sofia	1015.7	-	0	4	2.2	-2.9	1013.2	SW	4	8	3.6	1.1
14	Belgrade	1011.8	ESE	6	8	6.4	0.9	1011.9	W	4	6	11.3	1.8
15	Budapest	1013.1	SSE	4	-	4.0	2.5	1010.9	W	10	-	10.3	1.1
16	Prague	1007.6	WSW	10	-	5.5	-0.2	1006.1	SW	8	7	7.2	-0.2
17	Munich	1013.5	WSW	10	8	4.0	0.2	1011.7	WSW	12	7	5.1	0.6
18	Strasbourg	1016.6	NW	11	8	5.3	3.1	1009.8	S	15	8	6.2	4.0
19	Paris	1019.4	W	10	-	6.4	2.8	1010.8	WSW	18	8	9.3	7.7
20	Jersey	1020.4	W	21	8	8.7	6.4	1013.7	W	31	8	10.1	9.3
21	Milan	1014.9	N	1	0	2.8	0.4	1013.5	WSW	7	2	15.0	-2.1
22	Marseille	1022.3	NW	14	-	8.9	1.3	1021.5	WNW	20	7	14.6	3.4
23	Bordeaux	1029.5	WSW	7	8	7.5	6.1	1028.2	W	16	7	11.3	9.4
24	Rome	1010.8	NNW	3	-	7.0	5.9	1014.3	N	11	0	16.8	-1.7
25	Ajaccio	1015.9	NE	5	-	7.2	3.8	1018.7	WSW	10	7	14.9	4.0
26	Barcelona	1025.6	NNE	6	1	10.1	4.1	1025.7	SW	13	3	15.6	6.6
27	Majorca	1026.5	ENE	4	1	6.0	5.4	1026.4	SSW	8	3	17.9	7.3
28	Madrid	1032.0	E	4	0	5.7	-2.9	1029.3	SSE	2	1	14.2	-0.9
29	Lisbon	1031.0	-	-	-	11.6	6.2	1030.0	NE	3	1	17.6	5.4
30	Athens	1015.0	N	2	-	6.8	3.7	1010.9	S	4	4	16.0	5.2
31	Malta	1017.3	W	6	0	11.6	8.6	1015.9	NW	21	2	15.2	6.4
32	Gibraltar	1026.5	SW	7	0	15.0	8.6	1028.3	ENE	18	6	16.7	12.8

Daily Weather Summary for Thursday 14 March 2019

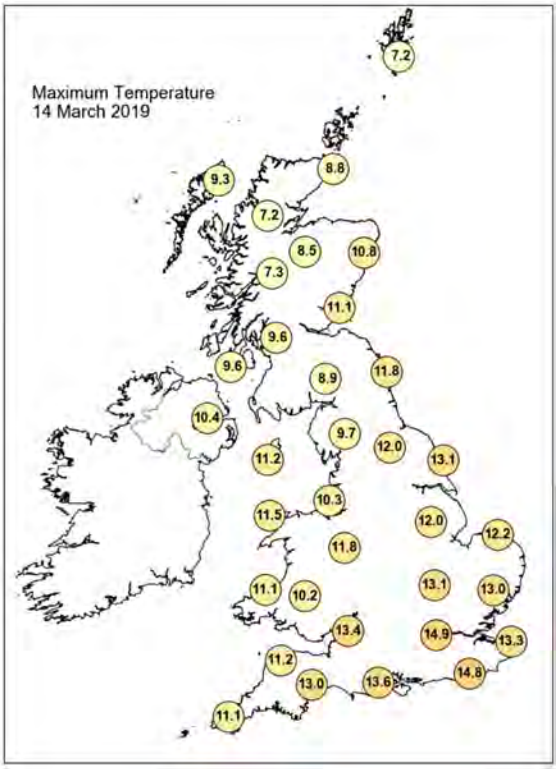

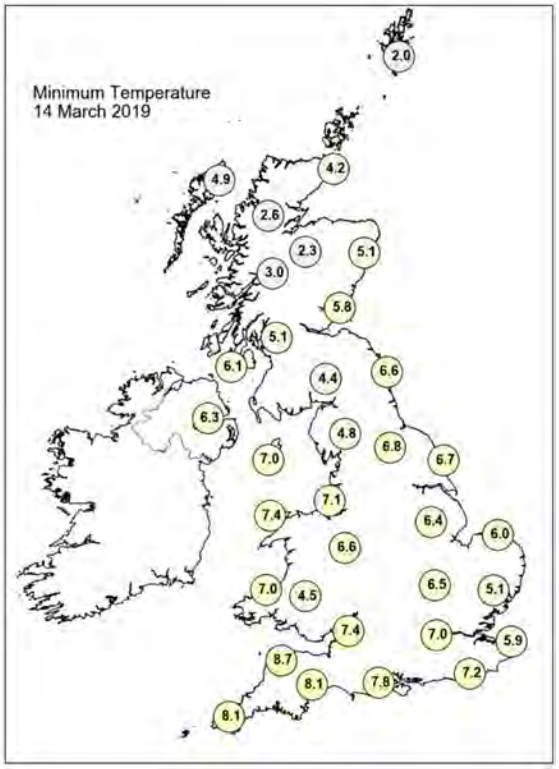

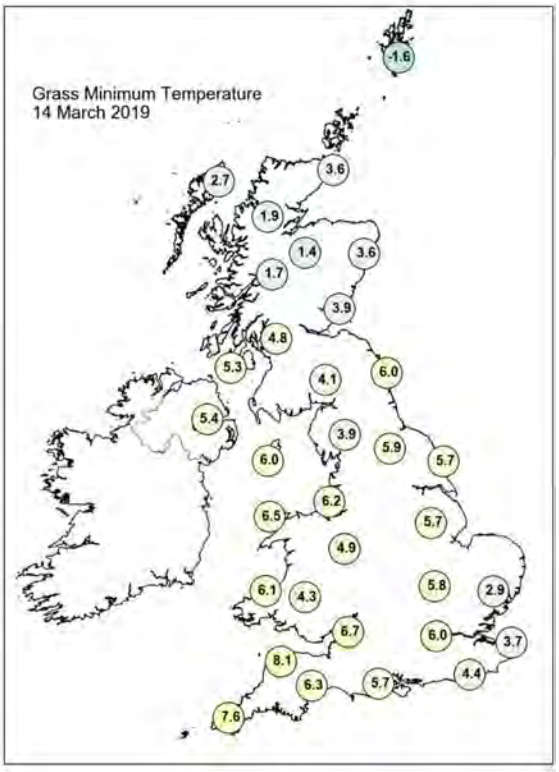

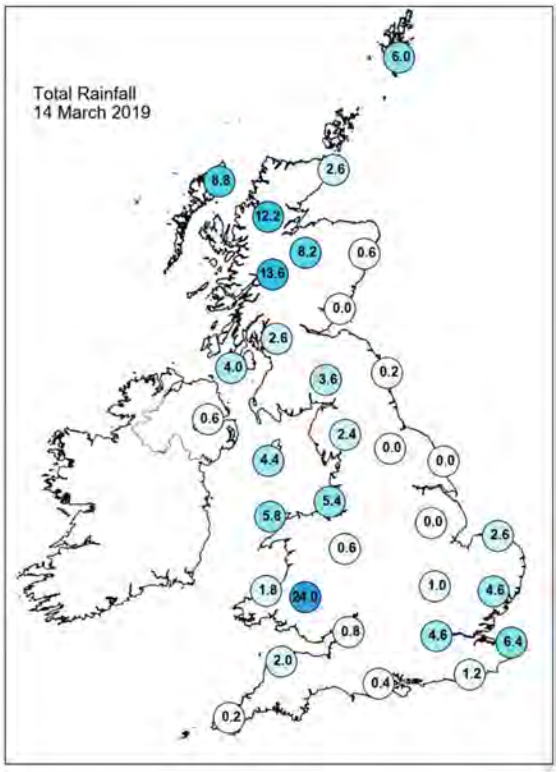

Daily Weather Summary for Thursday 14 March 2019

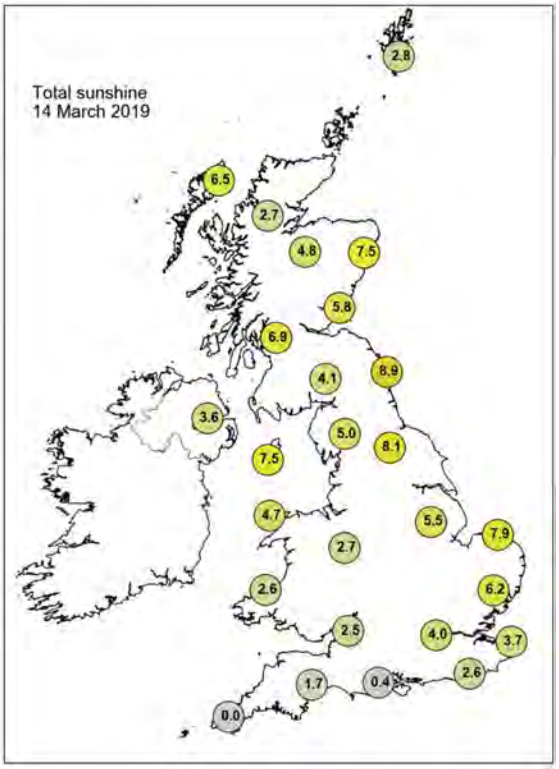

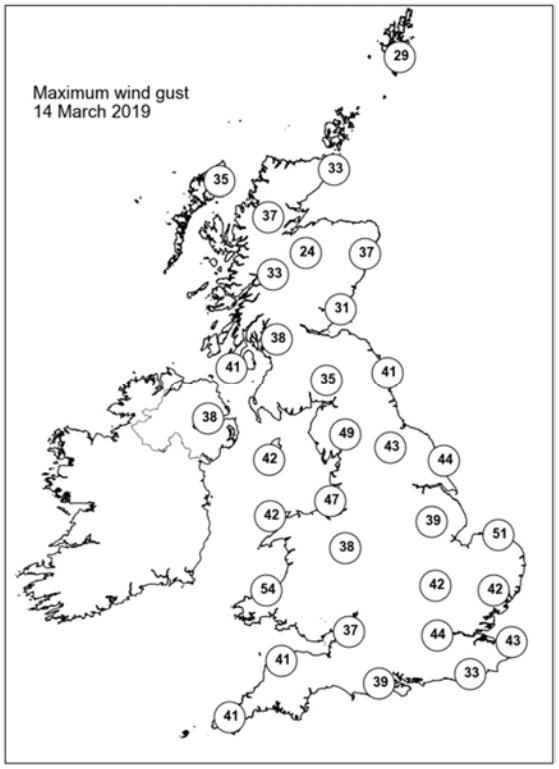

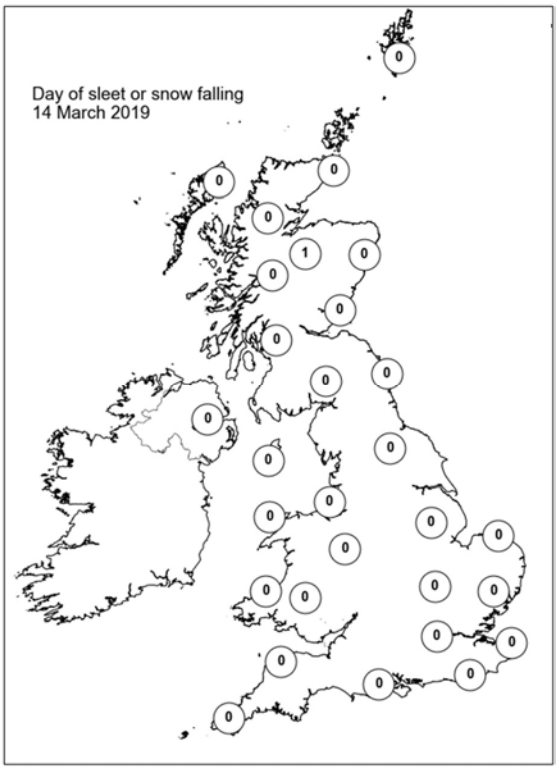

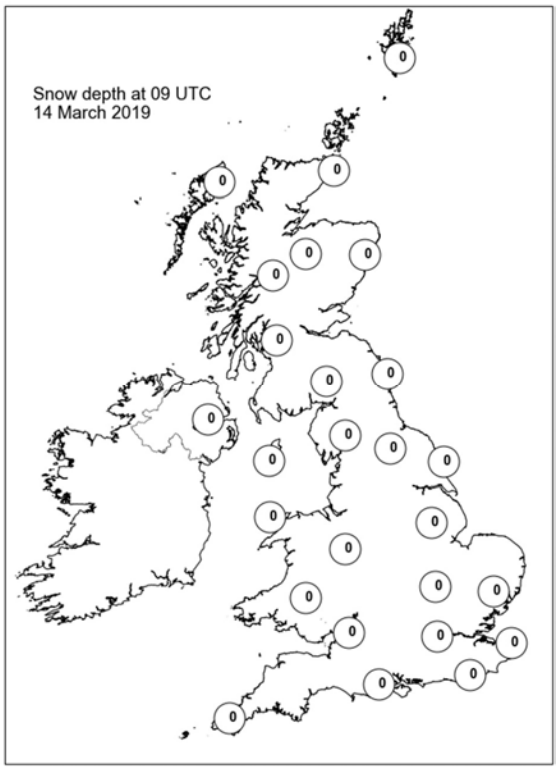

Daily Weather Summary for Friday 15 March 2019

This day's summary created 23/04/2019 11:37

Summary of the UK Weather for Friday 15 March 2019

Outbreaks of rain spread north and east through the early hours, with the wind strengthening to give gales in parts of the west during the early hours of the morning. The strong winds spread across the rest of the country, and towards dawn scattered showers spread into the north and northwest, these heavy in places and falling as snow on the Scottish mountains. Meanwhile the outbreaks of rain became largely confined to central and southern areas, and here it remained mild. Through the day time, southern areas remained with cloudy skies, mist and some drizzle. Central areas of England and south Wales saw heavier rain for a time. In the north, it was a day of sunshine and scattered showers. Temperatures were above average for the time of year for most, but below average in much of Scotland.

Daily Extremes

Highest Maximum	**15.8°C** Writtle (Essex, 32mAMSL)
Lowest Maximum	**3.8°C** Dalwhinnie No 2 (Inverness-shire, 351mAMSL)
Highest Minimum	**10.8°C** Yeovilton (Somerset, 20mAMSL) also Westonzoyland (Somerset, 3mAMSL)
Lowest Minimum	**0.8°C** Loch Glascarnoch (Ross & Cromarty, 269mAMSL)
Lowest Grass Minimum	**-1.6°C** Fettercairn, Glensaugh No 2 (Kincardineshire, 171mAMSL)
Most Rainfall	**67.2mm** Capel Curig No 3 (Gwynedd, 216mAMSL)
Most Sunshine	**10.0hr** Leuchars (Fife, 10mAMSL)
Highest Gust	**59Kt 68mph** Orlock Head (Down, 35mAMSL)
Highest Gust (mountain)	**68Kt 78mph** Great Dun Fell No 2 (Cumbria, 847mAMSL)
Greatest Snow Depth at 0900 UTC	No non-zero values

mAMSL refers to station elevation in metres above mean sea level

Daily Weather Summary for Friday 15 March 2019

North Atlantic and Europe analysis charts and satellite images at 0000 UTC

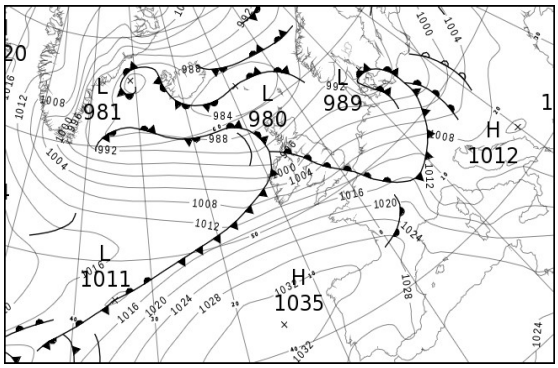



North Atlantic and Europe analysis charts and satellite images at 1200 UTC

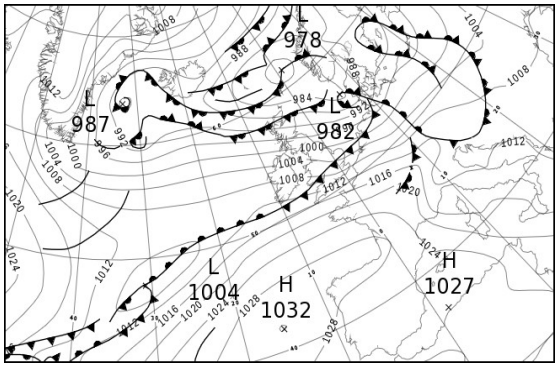



All satellite imagery copyright Met Office and EUMETSAT (European Organisation for the Exploitation of Meteorological Satellites). These show infra-red images from the geostationary MSG satellite. The rainfall rates are derived from both rain-radar and satellite data.

Daily Weather Summary for Friday 15 March 2019

UK satellite and rain-radar precipitation rates at (L) 0000 and (R) 1200 UTC



UK wind speed and direction at (L) 0000 and (R) 1200 UTC

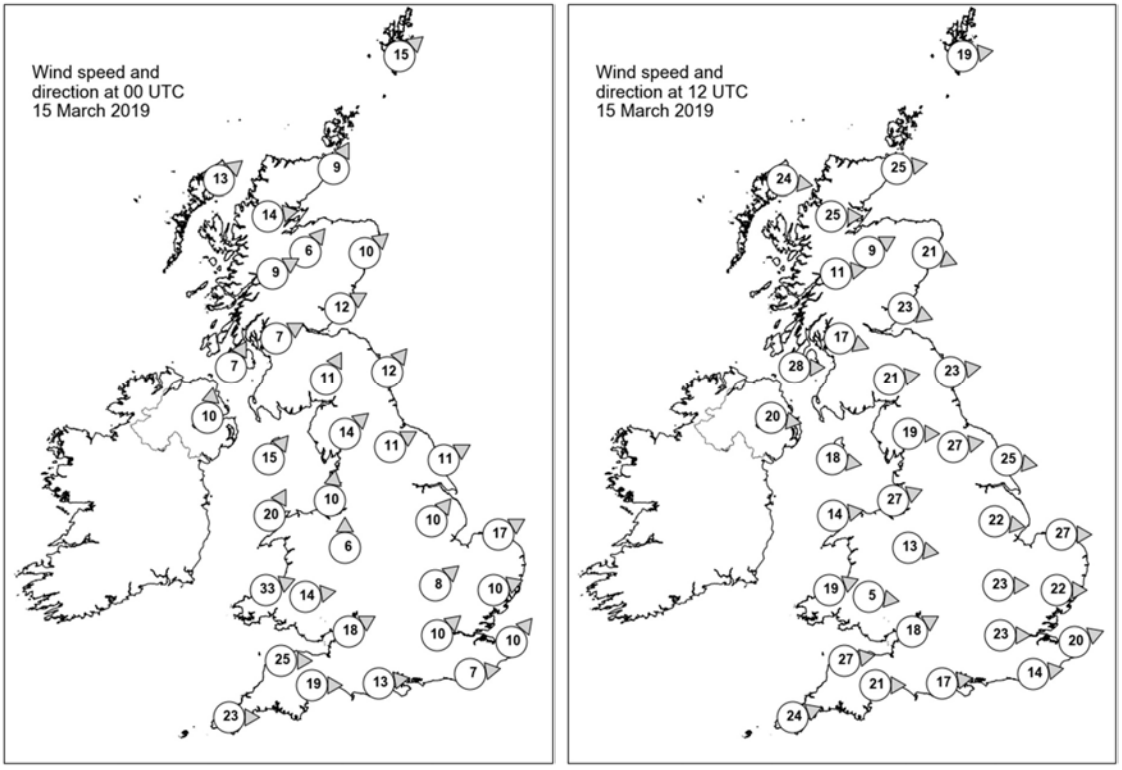

Daily Weather Summary for Friday 15 March 2019

Selected UK readings at (L) 0000 and (R) 1200 UTC

STATIONS		0000 UTC						1200 UTC					
NO	SITE	PRESS	WDIR	WSPD	CLOUD	TEMP	TDEW	PRESS	WDIR	WSPD	CLOUD	TEMP	TDEW
1	Lerwick	985.2	SW	15	8	4.9	3.0	980.6	W	19	7	5.8	2.3
2	Wick	989.2	SSW	9	8	5.3	2.2	986.9	W	25	6	3.6	2.1
3	Stornoway	988.8	SW	13	8	4.9	3.5	990.4	W	24	6	6.1	3.0
4	Loch Glascarnoch	990.7	W	14	8	4.2	1.3	990.8	W	25	6	4.6	0.9
5	Aviemore	991.8	SW	6	8	3.9	1.9	992.6	WSW	9	2	4.9	0.6
6	Dyce	992.6	SW	10	8	5.7	1.1	990.2	WNW	21	0	7.7	-0.2
7	Tulloch Bridge	993.2	WSW	9	8	4.3	2.6	995.2	W	11	7	3.9	0.6
8	Tiree	-	-	-	-	-	-	-	-	-	-	-	-
9	Leuchars	994.1	WSW	12	8	6.2	3.6	993.6	WNW	23	5	8.6	0.8
10	Bishopton	995.5	WSW	7	8	5.7	4.5	997.5	WNW	17	4	7.0	0.8
11	Machrihanish	995.7	SSW	7	8	6.4	5.4	999.6	W	28	8	5.9	3.6
12	Boulmer	997.2	SW	12	8	7.2	3.6	996.1	W	23	5	6.9	3.3
13	Eskdalemuir	997.6	SSW	11	8	4.8	3.8	998.2	W	21	6	7.2	0.6
14	Aldergrove	997.1	S	10	8	6.6	6.1	1002.8	W	20	2	6.8	2.1
15	Shap	999.3	SW	14	8	5.0	3.4	1000.7	W	19	5	8.5	0.1
16	Leeming	1000.4	WSW	11	8	7.5	3.1	1000.1	W	27	6	9.8	1.9
17	Ronaldsway	999.7	SW	15	8	7.3	6.9	1003.5	W	18	7	9.0	3.0
18	Bridlington	1001.2	WSW	11	8	7.8	4.2	998.1	W	25	3	12.3	1.4
19	Crosby	1001.8	S	10	8	7.1	5.8	1005.2	WSW	27	8	8.7	5.3
20	Valley	1002.1	SSW	20	8	9.6	9.3	1006.5	W	14	7	9.8	6.2
21	Waddington	1003.5	SW	10	8	7.8	3.7	1002.3	W	22	6	10.9	3.2
22	Shawbury	1003.5	S	6	8	7.8	6.0	1005.9	W	13	7	10.6	4.5
23	Weybourne	1004.0	WSW	17	8	8.3	4.0	1001.4	W	27	7	11.6	6.6
24	Bedford	1005.8	SW	8	8	8.8	5.3	1003.9	W	23	6	13.5	7.9
25	Aberporth	1006.5	WSW	33	8	10.2	9.5	1009.0	WSW	19	8	9.5	7.4
26	Sennybridge	1006.6	W	14	8	9.1	-	1009.2	W	5	8	7.8	-
27	Wattisham	1006.5	WSW	10	8	8.1	-	1003.0	W	22	6	13.5	9.7
28	Almondsbury	1007.2	WSW	18	8	9.9	9.5	1008.6	WSW	18	8	10.9	9.9
29	Heathrow	1007.9	SW	10	8	9.1	8.6	1006.5	W	23	8	13.7	9.6
30	Manston	1008.8	SW	10	8	8.8	5.5	1006.3	WSW	20	7	14.2	9.5
31	Chivenor	1010.9	W	25	7	11.0	9.5	1012.1	W	27	8	11.1	10.2
32	Exeter	1011.3	W	19	8	11.9	9.8	1011.7	W	21	7	13.7	10.3
33	Herstmonceux	1009.6	W	7	8	9.5	9.0	1008.8	W	14	8	10.8	9.7
34	Hurn	1010.0	W	13	8	11.2	9.9	1010.4	W	17	8	13.1	10.7
35	Camborne	1015.3	W	23	8	10.9	9.6	1015.4	WSW	24	8	11.7	9.1

Daily Weather Summary for Friday 15 March 2019

Selected European readings at (L) 0000 and (R) 1200 UTC

STATIONS		0000 UTC						1200 UTC					
NO	SITE	PRESS	WDIR	WSPD	CLOUD	TEMP	TDEW	PRESS	WDIR	WSPD	CLOUD	TEMP	TDEW
1	Murmansk	998.6	S	8	7	-4.3	-7.7	995.9	SSW	14	8	-1.2	-6.2
2	Helsinki	994.2	SE	12	8	1.9	1.2	995.5	S	10	8	1.6	1.6
3	Stockholm	991.2	SSE	2	-	0.1	0.1	989.2	SSE	6	-	3.7	2.9
4	Oslo	990.8	NNE	2	-	-0.2	-2.2	987.3	ENE	2	8	1.5	-1.2
5	Reykjavik	985.3	E	3	5	-0.6	-2.2	989.3	ENE	5	5	3.6	-4.1
6	Moscow	1015.7	S	4	8	-0.5	-2.2	1013.4	S	4	8	4.4	-4.6
7	Kiev	1010.1	SSW	4	8	2.8	-6.4	1006.9	SSW	8	5	8.0	-3.5
8	Warsaw	998.2	SSE	6	8	3.8	0.8	998.9	W	12	7	5.8	3.1
9	Berlin	995.9	WNW	16	-	6.3	3.6	999.7	WSW	14	-	9.6	2.4
10	De Bilt	1005.2	W	10	7	7.8	3.5	1001.9	WSW	17	8	13.0	9.3
11	Dublin	1000.6	WSW	17	7	11.0	9.6	1005.4	W	25	6	9.4	3.4
12	Cork	1008.7	WSW	21	7	11.0	9.3	1010.9	WNW	16	7	9.1	6.1
13	Sofia	1010.6	-	0	7	2.2	0.4	1008.9	W	6	4	10.0	-4.3
14	Belgrade	1009.0	SSE	2	6	5.7	-1.2	1009.7	NNW	4	4	13.6	-0.2
15	Budapest	1004.7	S	6	-	5.7	-1.2	1008.1	NW	10	-	11.3	-1.5
16	Prague	1000.9	W	10	-	6.2	1.6	1005.7	W	8	8	8.8	1.4
17	Munich	1009.3	W	14	7	5.5	1.8	1011.0	WSW	12	7	6.4	4.9
18	Strasbourg	1012.6	SW	7	8	7.1	4.9	1012.4	WSW	20	8	13.0	8.7
19	Paris	1014.7	W	10	8	10.6	9.7	1016.6	W	17	8	13.5	9.0
20	Jersey	1016.9	W	22	8	10.0	9.9	1017.7	W	24	8	10.6	9.8
21	Milan	1008.9	WSW	4	0	8.4	0.8	1010.4	WNW	8	0	19.9	3.3
22	Marseille	1019.1	WNW	19	-	11.7	5.8	1020.2	NW	21	7	19.5	8.2
23	Bordeaux	1028.2	W	12	8	10.5	9.6	1028.3	W	12	8	11.9	10.0
24	Rome	1012.3	N	2	-	6.1	5.0	1015.0	WSW	11	1	15.8	6.7
25	Ajaccio	1016.6	NW	9	8	12.9	7.8	1017.3	SW	7	8	16.3	10.2
26	Barcelona	1023.6	NNE	8	1	12.9	1.8	1024.1	WSW	8	0	17.6	5.3
27	Majorca	1025.2	NNW	1	3	6.7	5.2	1024.1	NW	10	0	22.8	4.2
28	Madrid	1030.1	SSW	2	0	5.8	-3.5	1025.1	SSE	2	0	18.8	-1.4
29	Lisbon	1028.1	-	-	-	12.8	6.1	1026.0	NE	3	0	19.8	4.9
30	Athens	1006.5	N	3	-	8.9	8.3	1009.5	NNW	4	7	12.0	6.0
31	Malta	1018.5	NW	17	2	12.3	5.3	1017.8	NW	21	7	16.1	11.7
32	Gibraltar	1026.8	E	11	6	15.5	12.7	1026.0	E	13	1	17.7	10.3

Daily Weather Summary for Friday 15 March 2019

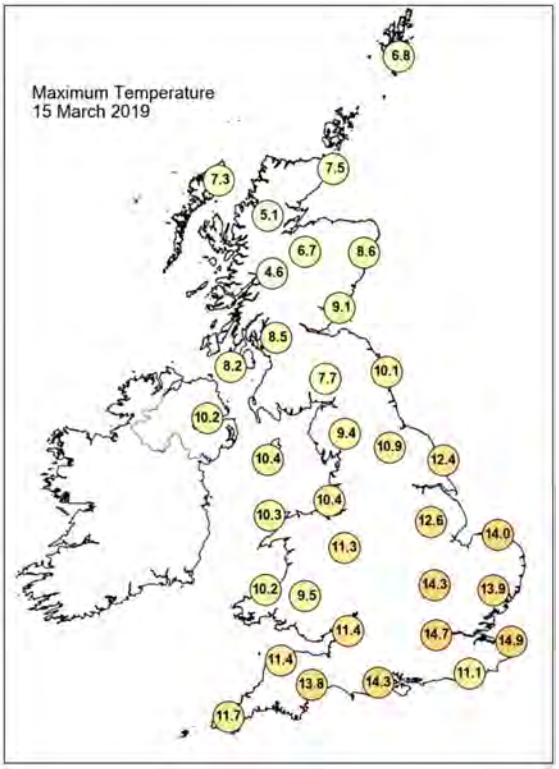

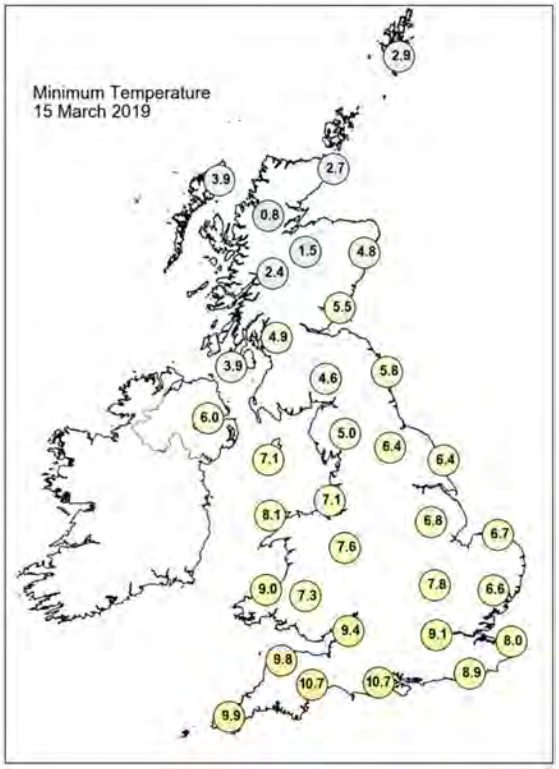

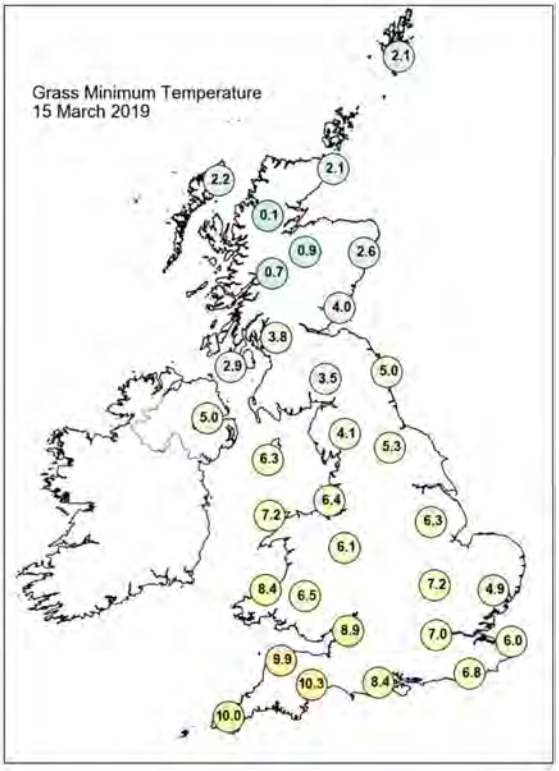

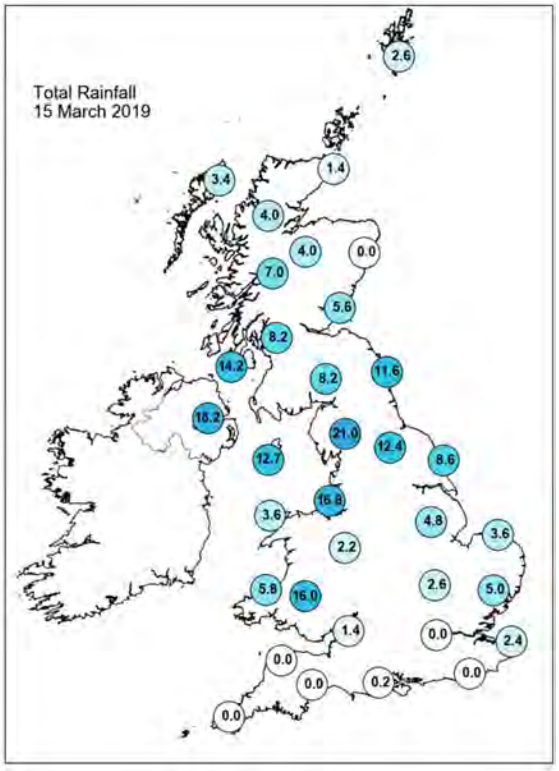

Daily Weather Summary for Friday 15 March 2019

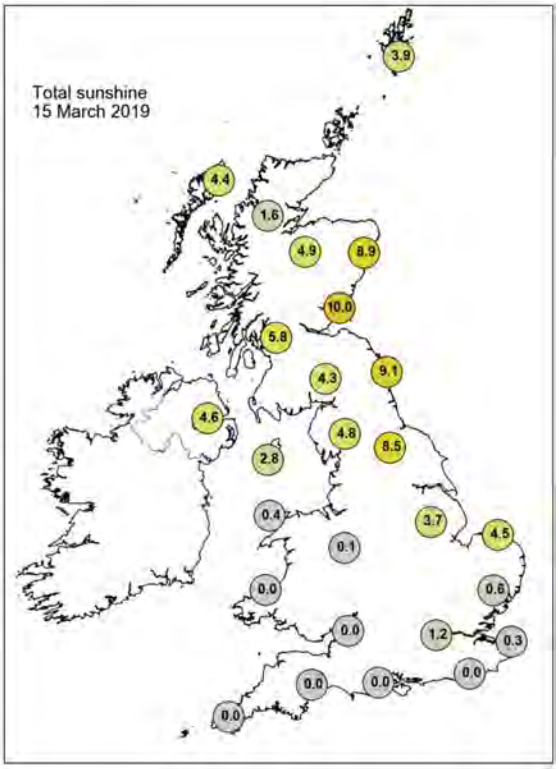

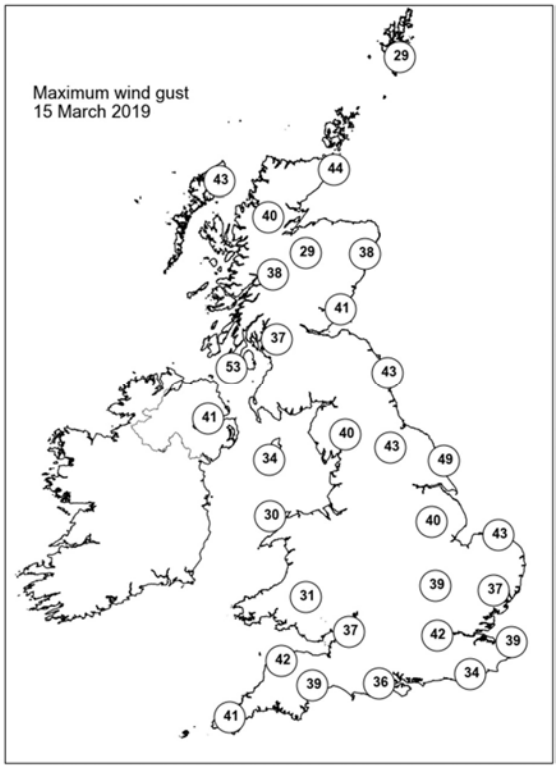

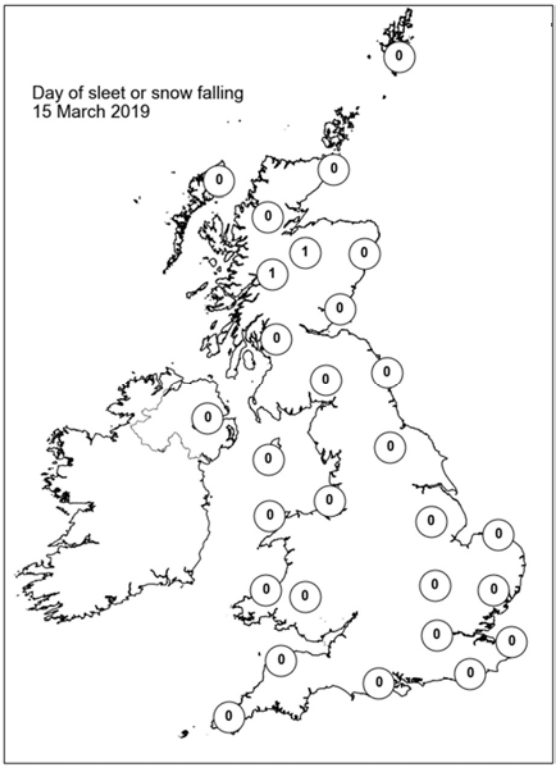

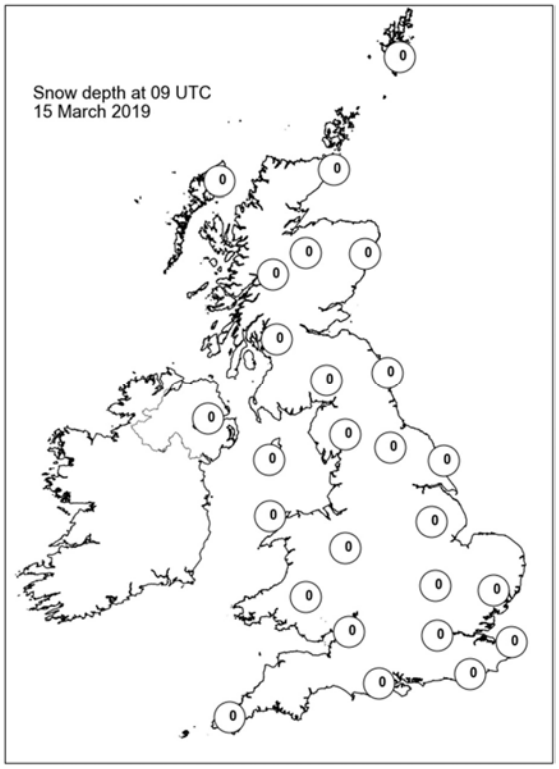

Daily Weather Summary for Saturday 16 March 2019

This day's summary created 23/04/2019 11:37

Summary of the UK Weather for Saturday 16 March 2019

During the early hours, outbreaks of rain affected Northern Ireland, Wales, northern England along with southern and later central Scotland, with some also across the Midlands and East Anglia. The rain gradually turned to snow over hills of Northern Ireland, parts of northern England and Scotland. The far north of Scotland had clearer spells and scattered showers. Southern England was cloudy with only patchy drizzle, although southern parts of Britain were also windy. Through the day time, snow fell across high ground in Scotland, and to lower levels for a time. Elsewhere, there was heavy rainfall, particularly across the hills and mountains of North Wales. It was windy too, with a top gust of 63 knots recorded at Lake Vyrnwy, in Powys. The heavy rain moved into southern England during the evening. Most of the UK was left with clear spells and heavy showers once the weather front had passed through. Some of the showers brought snow to the hilltops. Temperatures were around average for the time of year, except Scotland and Northern Ireland where it was below average.

Daily Extremes

Highest Maximum	**14.4°C** Murlough (Down, 12mAMSL)
Lowest Maximum	**1.6°C** Salsburgh (Lanarkshire, 277mAMSL)
Highest Minimum	**10.5°C** Yeovilton (Somerset, 20mAMSL) also Bude (Cornwall, 15mAMSL)
Lowest Minimum	**-0.3°C** Dalwhinnie No 2 (Inverness-shire, 351mAMSL)
Lowest Grass Minimum	**-3.5°C** Topcliffe (North Yorkshire, 25mAMSL)
Most Rainfall	**74.6mm** Capel Curig No 3 (Gwynedd, 216mAMSL)
Most Sunshine	**2.5hr** Lerwick (Shetland, 82mAMSL)
Highest Gust	**70Kt 81mph** Wight: Needles Old Battery (Isle Of Wight, 80mAMSL)
Highest Gust (mountain)	**70Kt 81mph** Great Dun Fell No 2 (Cumbria, 847mAMSL)
Greatest Snow Depth at 0900 UTC	**4cm** Mugdock Park (Stirling (in Central Region), 165mAMSL)

mAMSL refers to station elevation in metres above mean sea level

Daily Weather Summary for Saturday 16 March 2019

North Atlantic and Europe analysis charts and satellite images at 0000 UTC

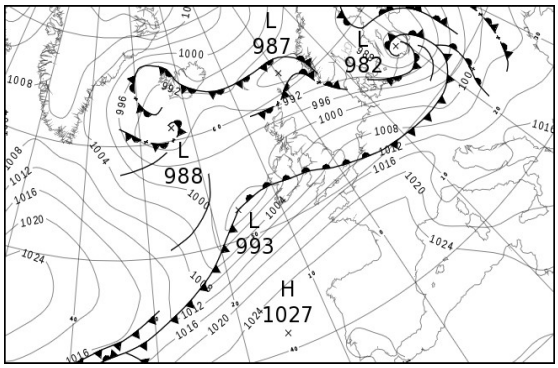

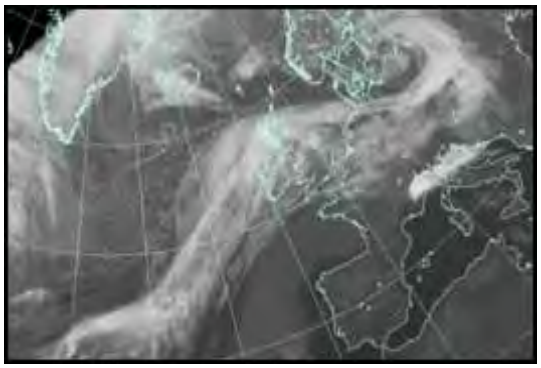

North Atlantic and Europe analysis charts and satellite images at 1200 UTC

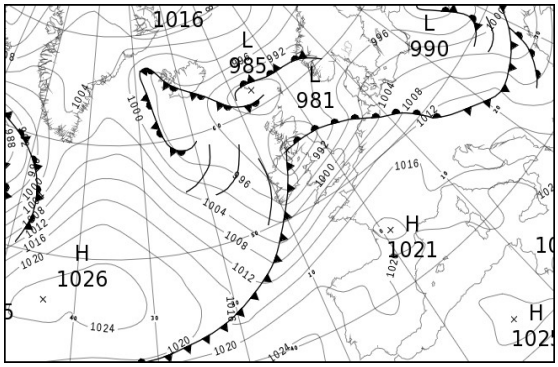

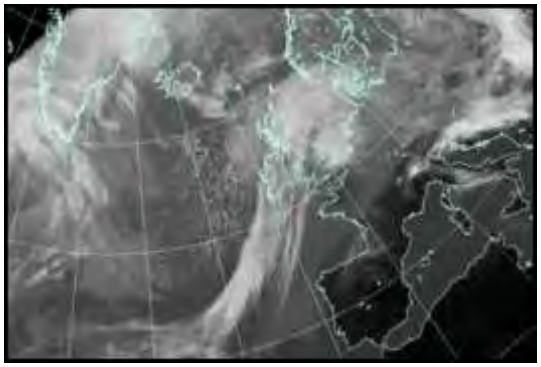

All satellite imagery copyright Met Office and EUMETSAT (European Organisation for the Exploitation of Meteorological Satellites). These show infra-red images from the geostationary MSG satellite. The rainfall rates are derived from both rain-radar and satellite data.

Daily Weather Summary for Saturday 16 March 2019

UK satellite and rain-radar precipitation rates at (L) 0000 and (R) 1200 UTC

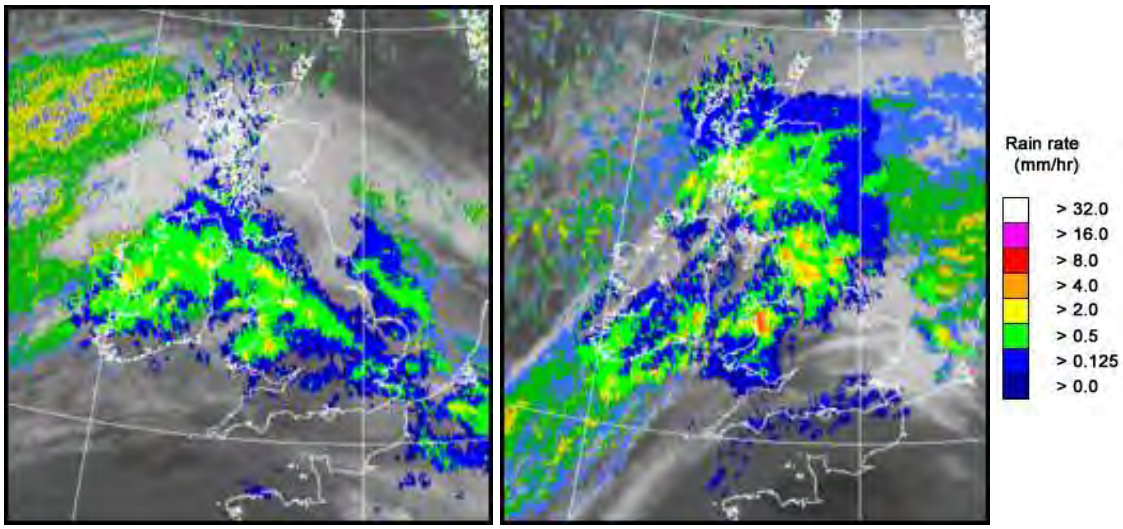

UK wind speed and direction at (L) 0000 and (R) 1200 UTC

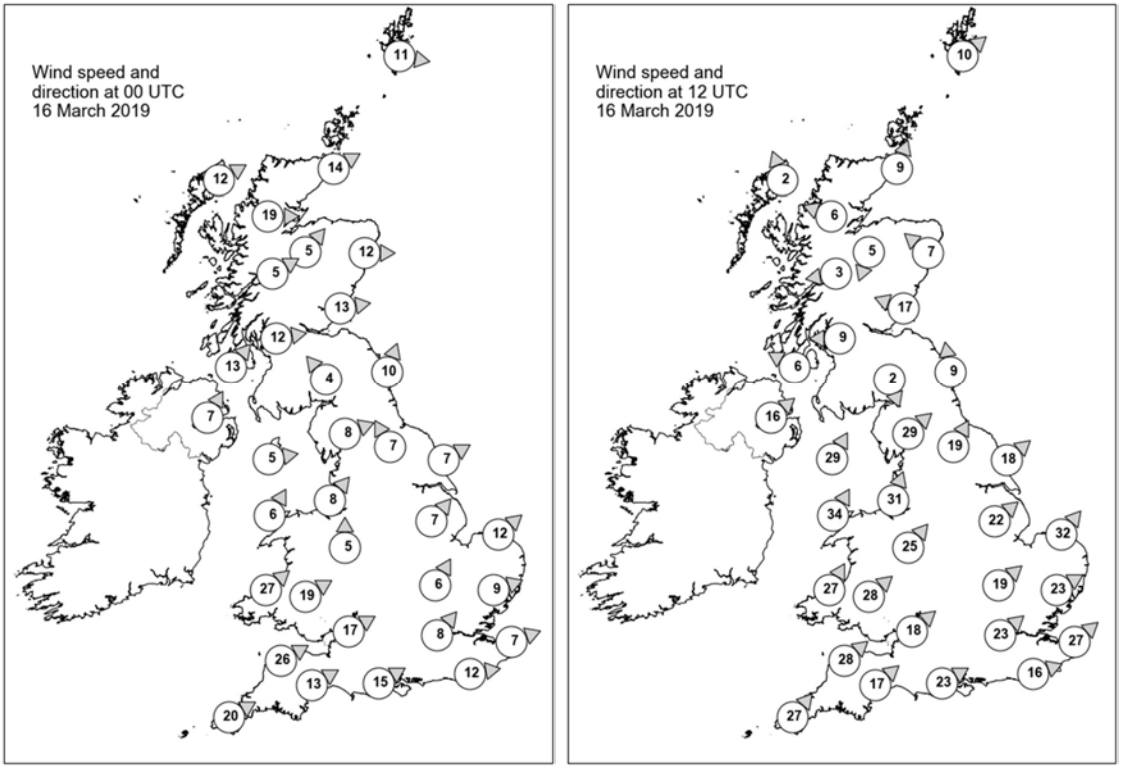

Daily Weather Summary for Saturday 16 March 2019

Selected UK readings at (L) 0000 and (R) 1200 UTC

STATIONS		0000 UTC						1200 UTC					
NO	SITE	PRESS	WDIR	WSPD	CLOUD	TEMP	TDEW	PRESS	WDIR	WSPD	CLOUD	TEMP	TDEW
1	Lerwick	989.2	W	11	1	3.9	1.4	987.8	SW	10	6	6.1	2.3
2	Wick	994.5	WSW	14	7	3.0	1.1	988.4	SSW	9	8	4.8	1.1
3	Stornoway	996.5	WSW	12	8	2.8	0.4	988.3	SSE	2	7	5.0	1.8
4	Loch Glascarnoch	998.3	W	19	4	1.4	-0.1	988.5	ESE	6	8	1.6	0.5
5	Aviemore	999.0	SW	5	1	1.5	-1.1	987.4	NNE	5	8	0.5	0.1
6	Dyce	997.7	W	12	8	4.5	-2.3	988.1	SE	7	8	2.5	1.7
7	Tulloch Bridge	1000.8	WSW	5	8	1.5	0.6	987.2	E	3	7	0.7	0.1
8	Tiree	-	-	-	-	-	-	-	-	-	-	-	-
9	Leuchars	999.5	W	13	8	3.9	0.4	985.4	ESE	17	8	1.7	1.3
10	Bishopton	1001.2	W	12	8	5.0	1.4	983.6	E	9	7	1.8	1.4
11	Machrihanish	1001.8	SW	13	8	4.4	2.3	981.4	ESE	6	8	6.4	6.3
12	Boulmer	1002.3	SSW	10	8	4.6	0.2	985.1	S	9	8	5.9	5.4
13	Eskdalemuir	1003.0	SE	4	8	2.1	0.9	984.9	NNW	2	8	1.2	1.1
14	Aldergrove	1002.5	SSW	7	8	4.0	2.6	983.1	SW	16	8	9.8	9.2
15	Shap	1004.3	WSW	8	7	4.6	0.6	987.4	SW	29	8	8.8	7.8
16	Leeming	1004.7	SSE	7	8	5.7	1.2	989.1	SSW	19	8	10.8	8.6
17	Ronaldsway	1003.7	W	5	8	5.4	3.7	986.6	SSW	29	8	10.2	8.8
18	Bridlington	1005.3	WSW	7	8	6.0	1.9	990.5	SW	18	8	11.2	9.1
19	Crosby	1005.2	SW	8	8	7.7	5.4	991.3	SSW	31	8	11.1	7.7
20	Valley	1004.2	SSW	6	8	6.8	5.6	990.5	SSW	34	8	9.9	8.9
21	Waddington	1007.0	SW	7	8	7.0	3.5	994.8	SW	22	8	11.1	7.1
22	Shawbury	1006.5	S	5	7	7.3	5.4	994.4	SW	25	8	11.8	7.7
23	Weybourne	1007.8	SW	12	8	8.1	2.7	996.3	SW	32	3	12.1	6.7
24	Bedford	1008.5	SSW	6	8	8.2	6.1	999.2	SW	19	8	11.7	6.8
25	Aberporth	1006.4	SW	27	8	10.0	9.7	995.6	SSW	27	8	9.6	8.7
26	Sennybridge	1007.2	WSW	19	8	8.4	8.3	997.9	SW	28	8	7.9	7.4
27	Wattisham	1009.3	WSW	9	8	8.4	5.3	1000.4	WSW	23	7	11.4	6.4
28	Almondsbury	1009.4	WSW	17	8	10.2	9.0	1001.1	SW	18	8	11.7	6.9
29	Heathrow	1010.0	SW	8	8	10.8	9.6	1002.9	SW	23	7	12.1	6.5
30	Manston	1011.0	WSW	7	8	9.6	9.0	1004.5	SW	27	8	10.7	7.0
31	Chivenor	1010.9	WSW	26	8	10.8	8.7	1002.3	SW	28	8	11.9	6.2
32	Exeter	1011.9	WSW	13	3	10.6	7.7	1004.2	SW	17	8	11.5	7.6
33	Herstmonceux	1012.2	W	12	8	10.1	9.2	1006.2	WSW	16	8	10.0	7.5
34	Hurn	1012.2	WSW	15	8	10.9	9.1	1005.0	WSW	23	8	11.1	7.7
35	Camborne	1013.3	WSW	20	7	10.3	8.4	1004.1	SW	27	7	11.0	6.8

Daily Weather Summary for Saturday 16 March 2019

Selected European readings at (L) 0000 and (R) 1200 UTC

STATIONS		0000 UTC						1200 UTC					
NO	SITE	PRESS	WDIR	WSPD	CLOUD	TEMP	TDEW	PRESS	WDIR	WSPD	CLOUD	TEMP	TDEW
1	Murmansk	993.8	SSW	8	8	-2.8	-4.7	996.7	SSW	6	7	1.6	-2.0
2	Helsinki	990.6	ESE	12	8	1.5	1.3	993.3	ESE	8	8	1.3	1.3
3	Stockholm	985.3	NW	4	-	0.8	0.6	993.8	WNW	10	-	2.2	0.3
4	Oslo	989.2	NNE	4	-	-0.6	-2.0	994.5	E	2	8	2.0	-1.9
5	Reykjavik	991.4	E	6	7	0.7	-0.9	995.3	E	6	6	3.1	-1.9
6	Moscow	1011.0	SSE	4	8	-1.5	-4.1	1006.3	SSE	4	8	-0.1	-3.8
7	Kiev	1004.3	SSW	10	2	3.1	-2.9	997.7	W	6	8	2.2	1.2
8	Warsaw	992.6	W	10	6	5.0	3.3	1002.3	W	12	7	6.9	2.0
9	Berlin	1000.1	WNW	21	-	6.8	-0.5	1007.2	WSW	12	-	7.3	0.6
10	De Bilt	1008.8	WNW	8	8	9.1	2.5	1004.7	WSW	17	8	11.3	7.0
11	Dublin	1002.2	SE	8	8	5.4	4.6	987.1	WSW	16	8	11.5	9.0
12	Cork	1004.3	SW	21	8	10.2	9.1	992.7	WSW	17	8	9.6	8.2
13	Sofia	1015.5	-	0	2	0.5	-3.3	1010.5	NW	4	6	16.2	-0.1
14	Belgrade	1010.9	S	2	7	9.9	2.8	1014.4	NNE	6	8	13.6	4.9
15	Budapest	1007.4	SW	4	-	6.3	5.1	1012.5	WNW	12	-	10.9	0.3
16	Prague	1005.4	W	10	-	7.0	3.4	1011.8	N	4	8	5.8	3.8
17	Munich	1012.4	W	21	8	10.0	6.1	1014.2	W	19	7	13.1	3.2
18	Strasbourg	1016.4	SW	18	8	12.5	7.8	1015.9	SW	14	8	14.3	4.8
19	Paris	1018.7	WSW	12	8	11.2	8.1	1014.6	SW	17	7	12.1	5.7
20	Jersey	1018.0	WSW	17	7	9.5	8.9	1010.7	SW	19	7	12.6	8.0
21	Milan	1012.7	W	6	-	11.5	5.8	1013.9	W	9	0	21.2	6.0
22	Marseille	1020.6	WNW	22	-	13.5	7.7	1018.3	W	13	-	18.8	6.9
23	Bordeaux	1027.0	SW	3	8	10.2	7.8	1020.0	ESE	6	-	14.9	6.7
24	Rome	1017.7	ESE	5	-	12.7	11.4	1020.3	SW	6	7	15.8	11.4
25	Ajaccio	1018.8	NE	6	-	8.5	6.5	1019.0	SW	12	6	17.0	10.4
26	Barcelona	1024.9	N	6	3	10.9	8.8	1021.9	SW	9	1	16.8	11.7
27	Majorca	1025.4	ENE	2	0	9.6	8.5	1023.3	SSW	7	0	18.6	12.3
28	Madrid	1026.2	N	4	0	7.9	-0.1	1019.9	WSW	2	3	21.6	-0.9
29	Lisbon	1023.4	-	-	-	14.6	9.3	1021.3	-	-	-	20.2	10.1
30	Athens	1015.0	N	2	-	7.1	2.0	1017.0	SSW	7	3	18.4	6.0
31	Malta	1021.4	NW	6	4	12.9	11.1	1022.0	NW	13	4	16.4	11.3
32	Gibraltar	1024.5	NE	7	0	14.3	12.0	1023.0	E	10	1	17.6	11.1

Daily Weather Summary for Saturday 16 March 2019

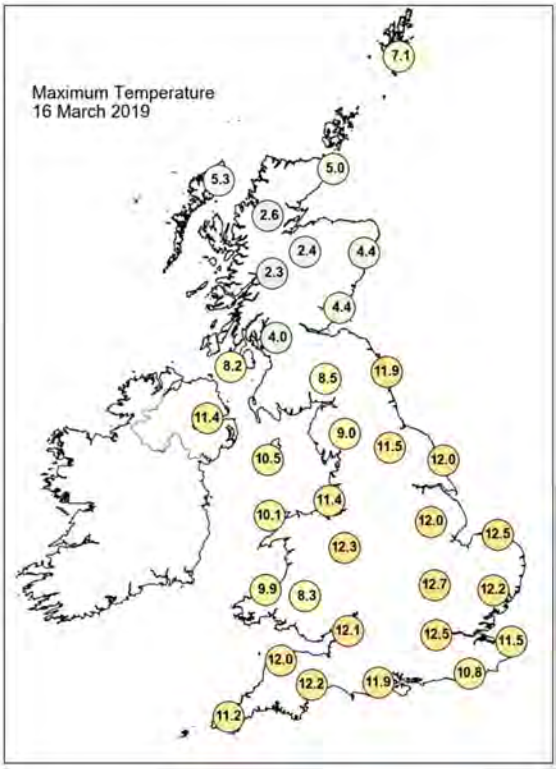

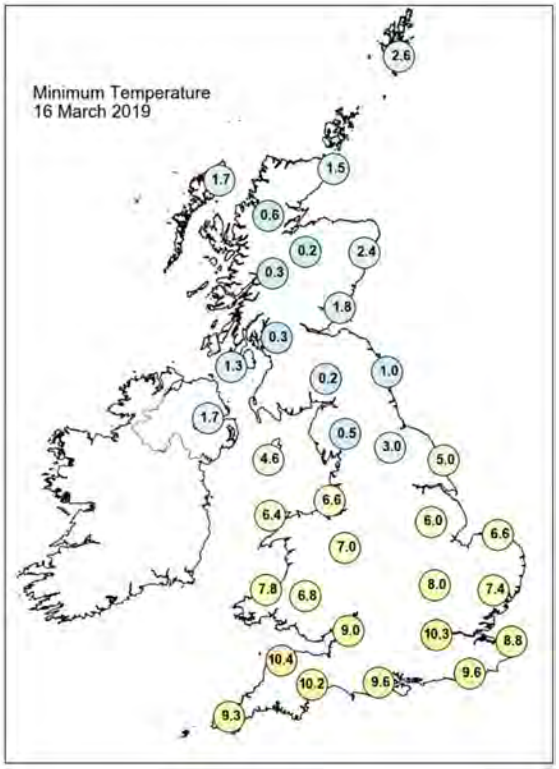

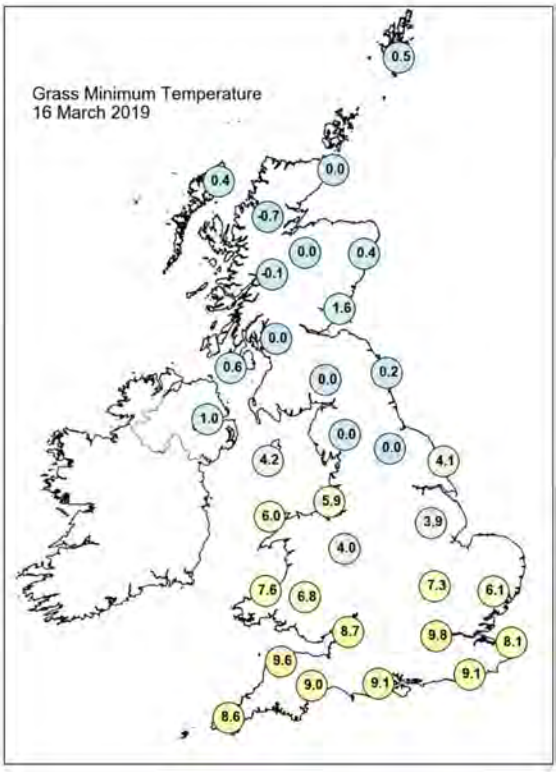

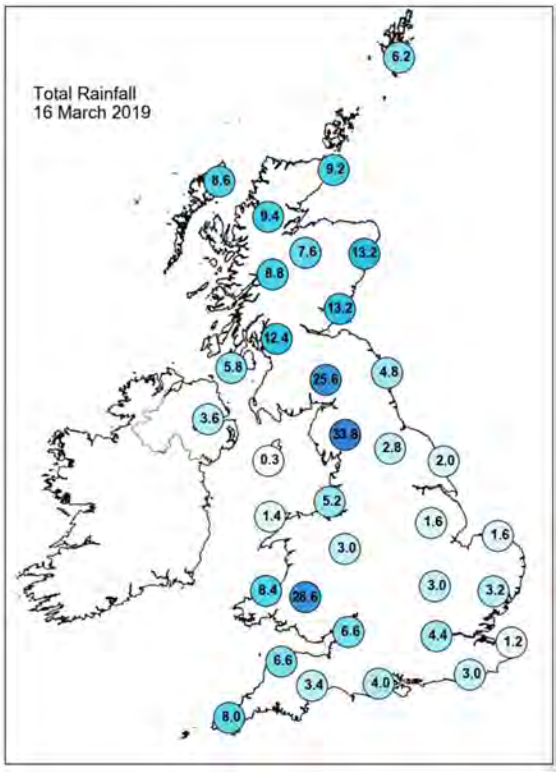

Daily Weather Summary for Saturday 16 March 2019

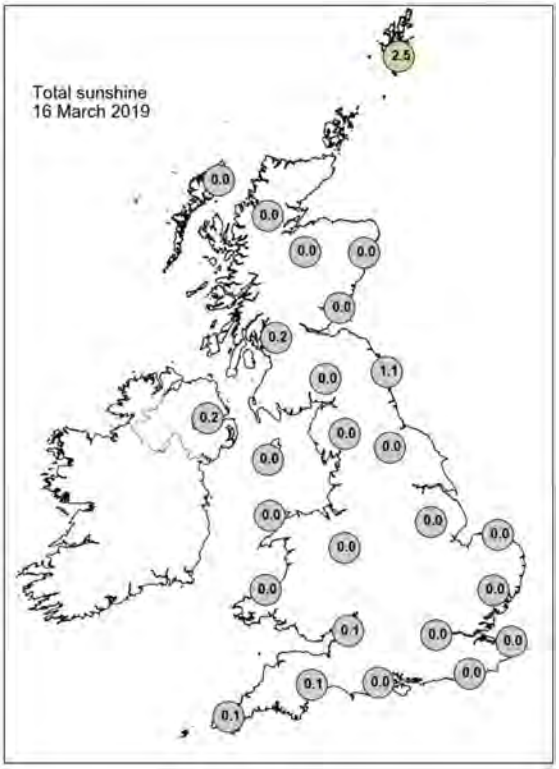

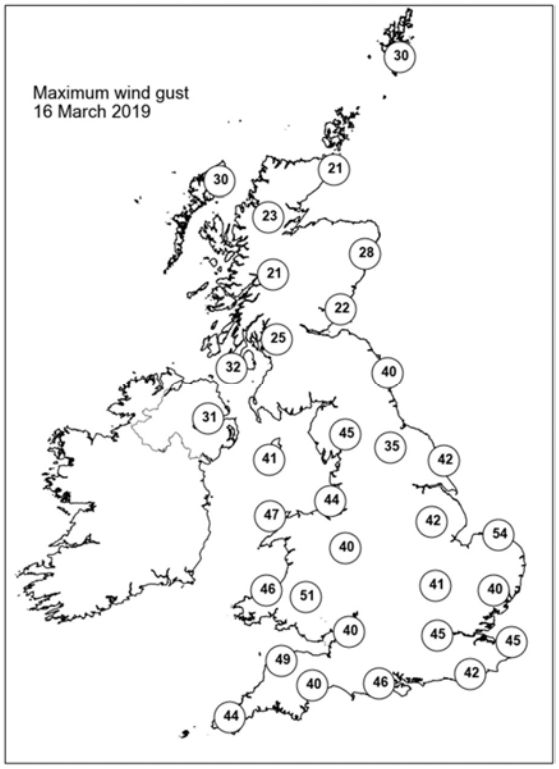

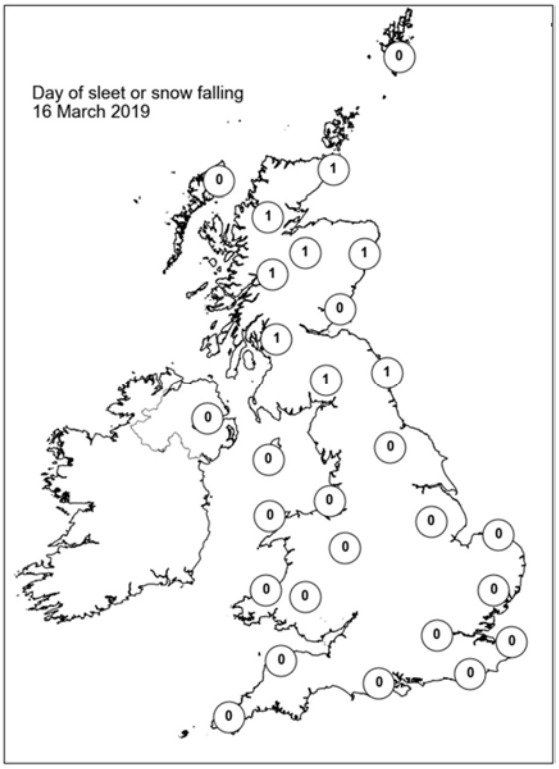

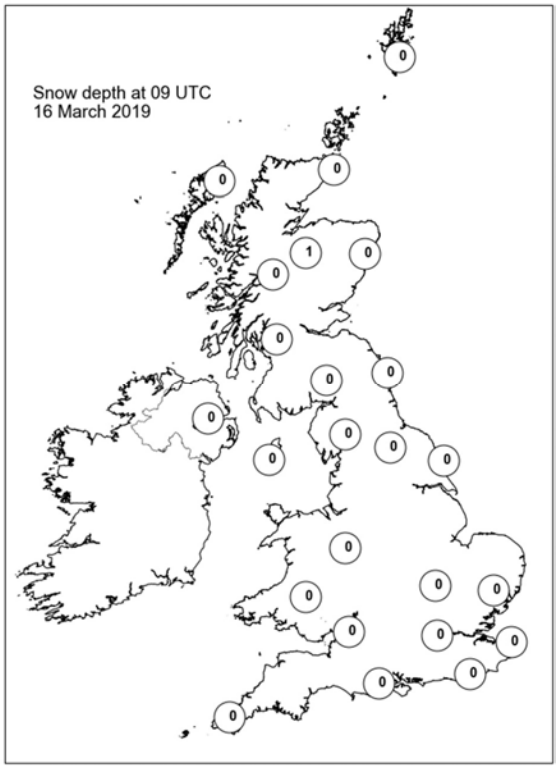

Daily Weather Summary for Sunday 17 March 2019

This day's summary created 23/04/2019 11:37

Summary of the UK Weather for Sunday 17 March 2019

Sunday started with a cold front clearing the southeast of the UK with a showery polar maritime air mass following on behind. Sunday morning was quite breezy with strong winds around the coasts, especially in association with the cold front. It was a mostly dry through the early hours for central, southern, and southeastern parts of the UK. However, in the west and northwest there were scattered showers moving inland from the Atlantic. Showers continued to affect much of the UK through Sunday daytime. The morning saw a propensity for showers to affect western parts with some heavy and thundery showers affecting Northern Ireland and the southwest peninsula and giving some sleet and snow over northern hills and mountains. It remained quite windy, especially through the afternoon when the showers spread to the east and southeast of the UK. The showers continued to give some hail and thunder during the afternoon. Through Sunday evening the showers generally became lighter, less frequent and died back, mainly to windward coasts. The westerly to northwesterly winds eased and clear spells developed.

Daily Extremes

Highest Maximum	**11.6°C** Hurn (Dorset, 10mAMSL)
Lowest Maximum	**4.1°C** Balmoral (Aberdeenshire, 283mAMSL) also Braemar No 2 (Aberdeenshire, 327mAMSL)
Highest Minimum	**6.0°C** East Bergholt (Suffolk, 7mAMSL)
Lowest Minimum	**-1.3°C** Killylane (Antrim, 250mAMSL)
Lowest Grass Minimum	**-3.6°C** North Wyke (Devon, 177mAMSL) also Killylane (Antrim, 250mAMSL)
Most Rainfall	**9.4mm** Altnahinch Filters (Antrim, 213mAMSL)
Most Sunshine	**10.0hr** Preston, Cove House (Dorset, 44mAMSL)
Highest Gust	**51Kt 59mph** Sella Ness (Shetland, 7mAMSL)
Highest Gust (mountain)	**51Kt 59mph** Bealach Na Ba No 2 (Ross & Cromarty, 773mAMSL)
Greatest Snow Depth at 0900 UTC	**4cm** Mugdock Park (Stirling (in Central Region), 165mAMSL)

mAMSL refers to station elevation in metres above mean sea level

Daily Weather Summary for Sunday 17 March 2019

North Atlantic and Europe analysis charts and satellite images at 0000 UTC

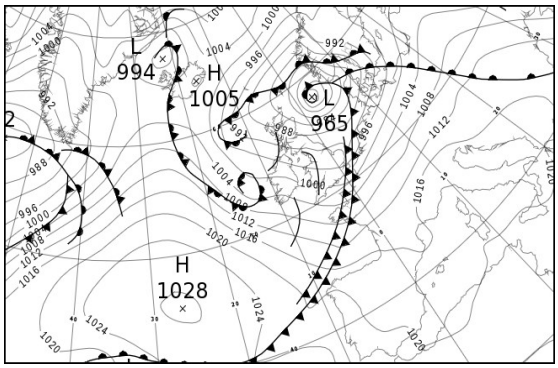



North Atlantic and Europe analysis charts and satellite images at 1200 UTC

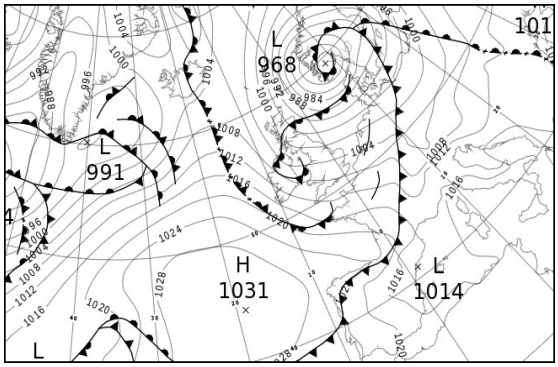



All satellite imagery copyright Met Office and EUMETSAT (European Organisation for the Exploitation of Meteorological Satellites). These show infra-red images from the geostationary MSG satellite. The rainfall rates are derived from both rain-radar and satellite data.

Daily Weather Summary for Sunday 17 March 2019

UK satellite and rain-radar precipitation rates at (L) 0000 and (R) 1200 UTC



UK wind speed and direction at (L) 0000 and (R) 1200 UTC

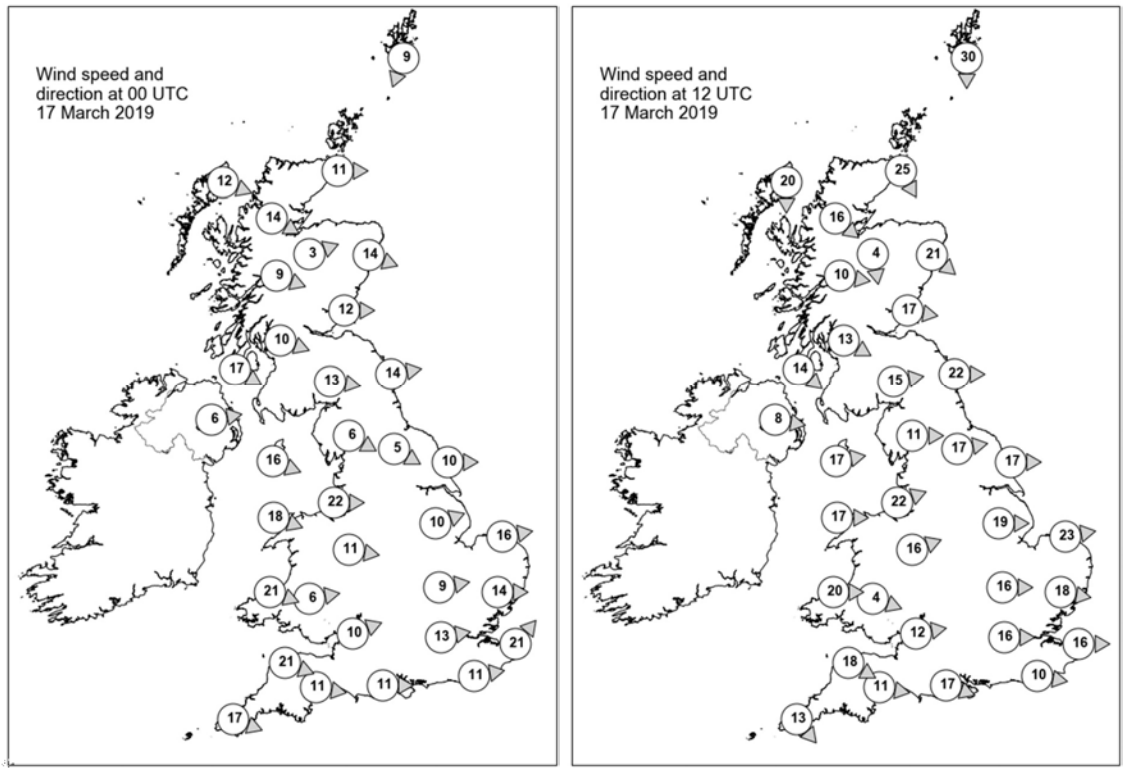

Daily Weather Summary for Sunday 17 March 2019

Selected UK readings at (L) 0000 and (R) 1200 UTC

STATIONS		0000 UTC						1200 UTC					
NO	SITE	PRESS	WDIR	WSPD	CLOUD	TEMP	TDEW	PRESS	WDIR	WSPD	CLOUD	TEMP	TDEW
1	Lerwick	982.1	NNE	9	8	2.2	1.2	989.9	N	30	4	4.9	0.0
2	Wick	983.7	W	11	6	1.1	0.8	995.5	NNW	25	6	5.4	2.0
3	Stornoway	988.2	WNW	12	7	3.8	0.6	1001.7	N	20	0	7.3	2.0
4	Loch Glascarnoch	988.3	WNW	14	7	1.1	0.0	999.1	NW	16	1	5.7	2.0
5	Aviemore	988.2	WSW	3	4	1.2	-1.3	997.9	N	4	8	3.5	1.9
6	Dyce	984.6	WNW	14	8	2.2	0.2	994.3	NW	21	6	6.9	2.9
7	Tulloch Bridge	990.3	WNW	9	8	1.3	-0.1	1000.0	W	10	7	4.1	2.0
8	Tiree	-	-	-	-	-	-	-	-	-	-	-	-
9	Leuchars	987.5	W	12	8	2.8	-0.5	996.2	W	17	7	7.5	1.1
10	Bishopton	990.8	WNW	10	2	3.1	0.3	998.8	WNW	13	3	7.5	3.2
11	Machrihanish	992.9	WNW	17	7	4.1	2.2	1000.8	NW	14	5	8.5	4.8
12	Boulmer	988.4	W	14	0	3.1	-0.4	996.5	W	22	3	8.3	-0.1
13	Eskdalemuir	991.0	W	13	5	1.7	-0.8	998.8	W	15	7	5.8	-
14	Aldergrove	995.6	W	6	5	2.6	1.1	1002.8	W	8	8	7.2	-
15	Shap	992.6	WNW	6	8	2.7	-0.6	1000.8	W	11	8	6.0	-0.2
16	Leeming	991.3	WNW	5	0	3.6	-0.1	999.8	W	17	4	7.2	1.1
17	Ronaldsway	994.9	WNW	16	3	5.2	0.9	1002.7	W	17	7	6.3	3.0
18	Bridlington	990.5	W	10	0	3.8	0.8	998.7	W	17	4	8.6	0.1
19	Crosby	994.6	W	22	8	6.2	2.8	1003.8	WSW	22	6	7.6	3.6
20	Valley	996.9	WNW	18	7	5.2	2.5	1004.8	W	17	8	5.5	3.4
21	Waddington	993.3	WSW	10	2	4.5	2.2	1002.1	W	19	5	6.9	0.0
22	Shawbury	995.7	W	11	7	4.1	2.2	1004.6	WSW	16	5	5.7	1.6
23	Weybourne	992.8	W	16	8	6.2	3.8	1001.9	W	23	4	8.1	1.6
24	Bedford	995.3	W	9	6	5.3	3.5	1004.4	W	16	7	7.3	-1.0
25	Aberporth	999.0	WNW	21	8	5.2	2.5	1007.7	W	20	6	7.0	1.9
26	Sennybridge	998.6	W	6	8	2.7	2.2	1006.9	WNW	4	5	6.4	1.6
27	Wattisham	994.7	W	14	8	6.3	5.1	1004.0	W	18	6	6.6	-0.4
28	Almondsbury	998.2	WSW	10	3	6.3	3.9	1007.4	W	12	5	8.2	0.1
29	Heathrow	997.0	W	13	8	7.5	5.6	1006.3	W	16	7	7.9	-1.5
30	Manston	996.3	SW	21	8	8.9	7.8	1005.5	W	16	1	7.6	0.0
31	Chivenor	1000.6	WNW	21	3	6.8	2.4	1010.1	WNW	18	5	8.9	3.0
32	Exeter	1000.6	W	11	2	6.7	3.5	1009.4	W	11	2	8.9	1.8
33	Herstmonceux	997.7	W	11	8	7.8	6.9	1006.8	W	10	5	9.1	0.9
34	Hurn	999.3	W	11	3	6.2	4.4	1008.6	WNW	17	4	9.4	0.0
35	Camborne	1003.7	WNW	17	4	7.0	0.3	1012.2	NW	13	4	7.8	2.9

Daily Weather Summary for Sunday 17 March 2019

Selected European readings at (L) 0000 and (R) 1200 UTC

STATIONS		0000 UTC						1200 UTC					
NO	SITE	PRESS	WDIR	WSPD	CLOUD	TEMP	TDEW	PRESS	WDIR	WSPD	CLOUD	TEMP	TDEW
1	Murmansk	1000.1	S	8	8	-0.6	-1.7	1002.3	N	8	8	-2.7	-3.1
2	Helsinki	997.6	SSE	4	8	1.5	1.5	999.3	SSE	12	8	2.0	-0.4
3	Stockholm	996.1	ESE	6	-	0.4	0.0	984.9	SSE	8	-	4.7	4.2
4	Oslo	989.2	NNE	10	-	-0.2	-1.9	973.2	SE	8	8	1.9	0.3
5	Reykjavik	1001.3	SE	3	7	0.4	-2.7	1002.3	ESE	5	7	2.3	-1.5
6	Moscow	1007.8	SSE	4	8	0.1	-3.2	1013.3	SE	4	8	2.3	-3.0
7	Kiev	1004.0	NNW	8	8	4.3	1.5	1011.3	WNW	6	5	9.2	-1.0
8	Warsaw	1006.6	SSE	2	7	3.6	1.1	1002.5	SSW	8	6	14.5	4.8
9	Berlin	1002.4	SSW	8	-	9.1	5.7	998.8	SW	14	-	12.4	4.3
10	De Bilt	996.7	SW	17	8	11.0	5.5	1002.4	W	12	5	8.2	1.9
11	Dublin	998.4	W	14	6	2.4	0.5	1005.5	W	19	6	7.1	3.6
12	Cork	1003.9	W	14	1	1.2	0.1	1012.5	WNW	21	4	7.8	2.4
13	Sofia	1016.6	-	0	2	6.6	1.6	1014.3	NW	4	4	20.0	-1.1
14	Belgrade	1015.1	SSE	2	2	9.6	5.6	1012.9	WSW	4	0	22.6	5.1
15	Budapest	1013.8	SE	4	-	5.3	3.6	1010.1	S	6	-	19.6	8.3
16	Prague	1007.9	N	4	-	7.3	3.9	1002.5	WSW	10	6	19.0	-3.1
17	Munich	1009.0	SW	6	4	11.7	-0.2	1004.1	W	14	8	18.3	-5.3
18	Strasbourg	1008.0	S	9	-	9.7	4.3	1006.6	WSW	21	8	13.6	5.0
19	Paris	1006.9	SW	14	7	9.1	4.5	1010.9	W	17	5	10.0	2.6
20	Jersey	1003.3	W	20	8	7.5	6.5	1012.2	W	19	4	8.4	3.4
21	Milan	1015.7	N	2	-	10.8	5.5	1014.9	N	1	6	13.7	8.3
22	Marseille	1016.6	E	2	-	10.0	5.4	1015.3	W	7	8	14.6	10.2
23	Bordeaux	1015.1	W	5	-	8.7	7.6	1020.4	NW	16	6	12.9	4.6
24	Rome	1019.6	E	5	-	8.4	8.0	1017.8	S	5	5	16.6	9.7
25	Ajaccio	1019.4	-	0	8	13.0	9.3	1017.0	W	9	-	16.0	9.9
26	Barcelona	1016.0	WSW	3	1	12.2	11.4	1015.4	E	18	-	15.1	11.8
27	Majorca	1018.3	-	0	3	6.6	6.3	1014.5	SSW	14	0	19.7	12.0
28	Madrid	1018.0	NNW	1	0	10.2	-1.5	1015.9	WSW	12	0	20.1	-3.1
29	Lisbon	1022.3	-	-	-	11.6	7.8	1024.3	-	-	-	16.5	9.3
30	Athens	1018.1	N	2	-	12.4	6.7	1018.7	SSW	5	2	19.6	9.2
31	Malta	1021.3	WNW	7	1	12.3	10.2	1019.9	SW	12	0	17.7	10.3
32	Gibraltar	1019.8	WSW	6	0	13.4	8.2	1020.1	WSW	11	1	21.9	9.1

Daily Weather Summary for Sunday 17 March 2019

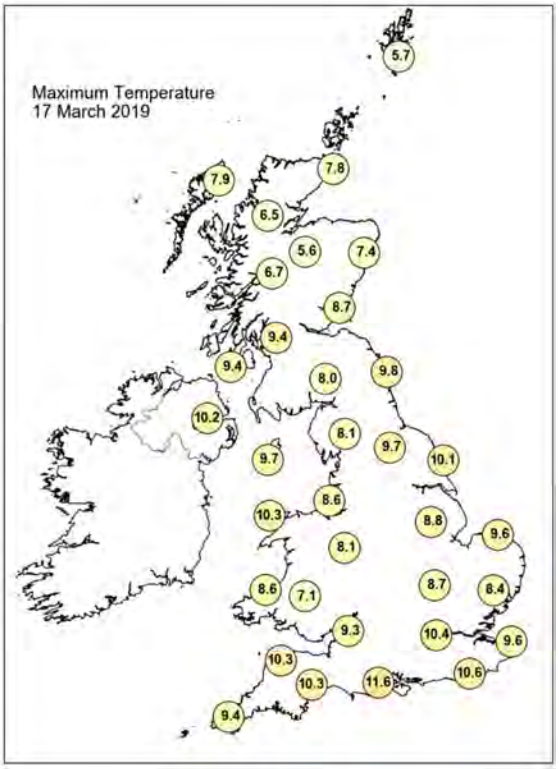

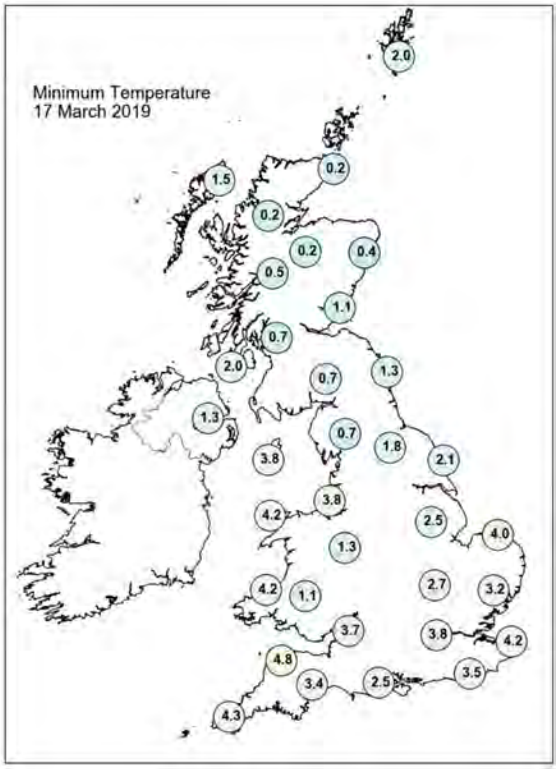

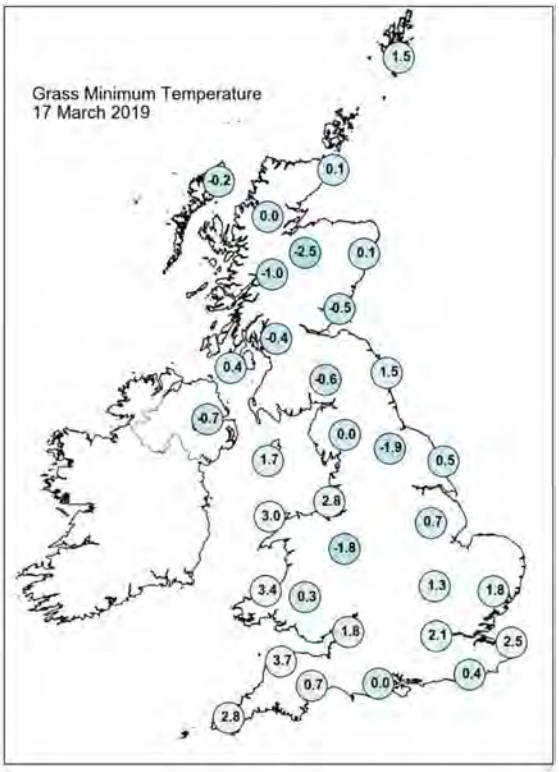

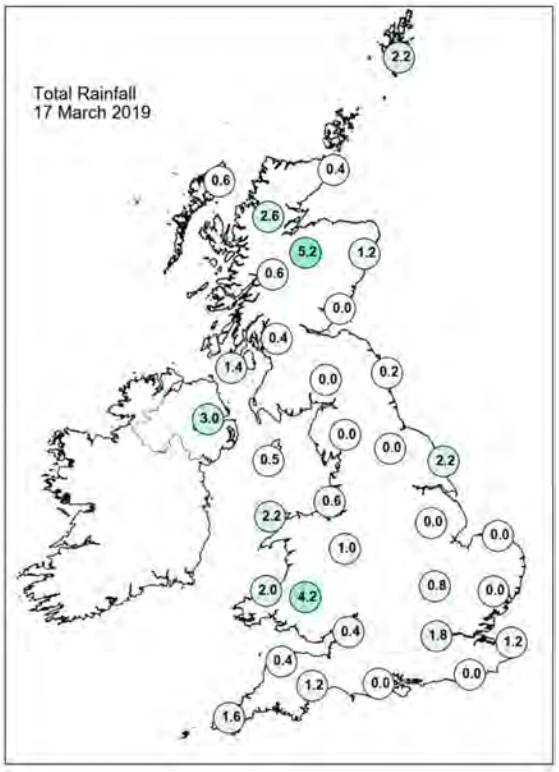

Daily Weather Summary for Sunday 17 March 2019

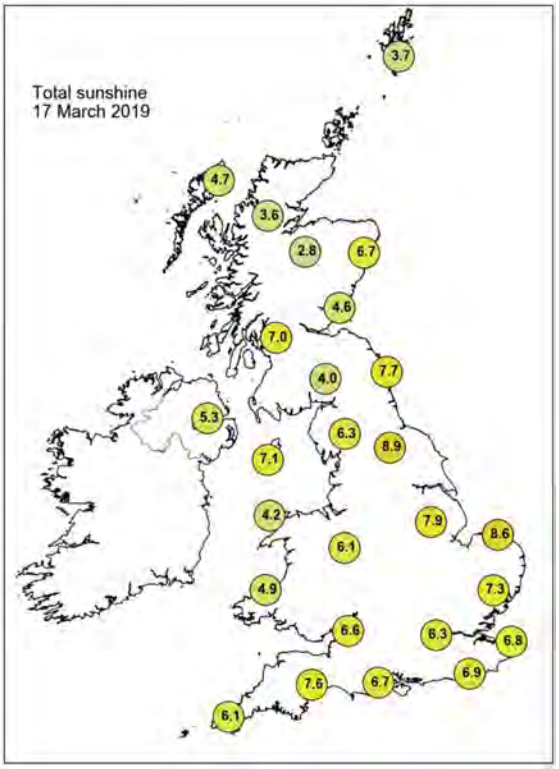

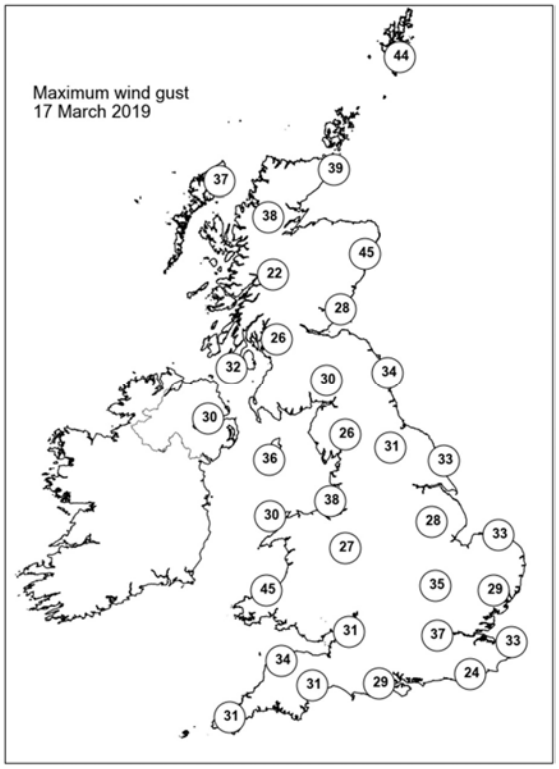

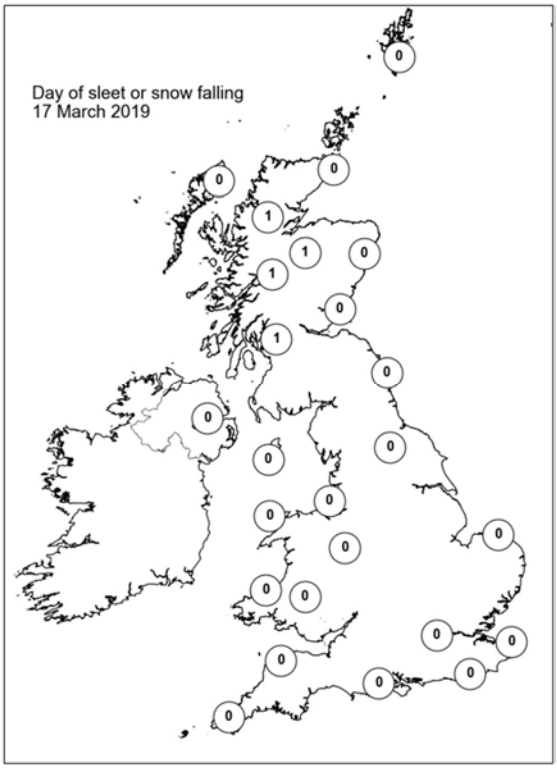

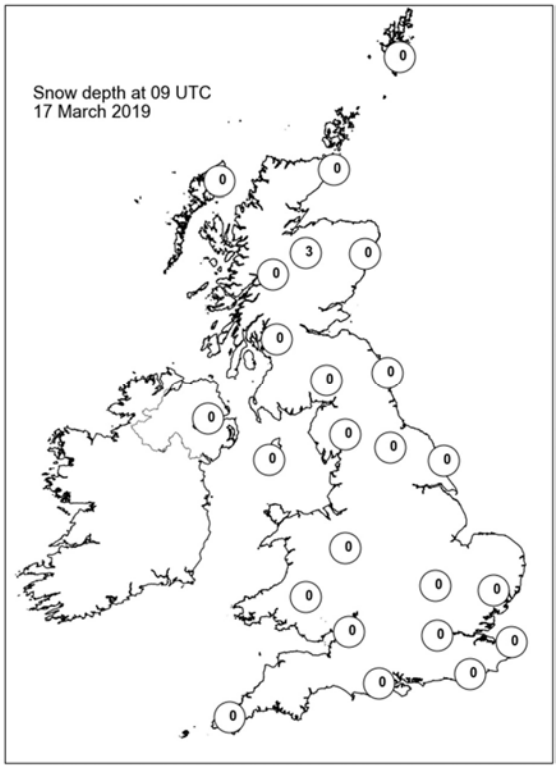

Daily Weather Summary for Monday 18 March 2019

This day's summary created 23/04/2019 11:37

Summary of the UK Weather for Monday 18 March 2019

Monday started mainly dry with a few showers in the west and some good clear spells elsewhere. However, a veil of cloud lay across Northern Ireland and western Scotland as cloud and rain fed in from the west by dawn. Through the day the rain spread further east into more central areas, while becoming light and patchy. A few sharp showers were seen in the east and southeast during the afternoon. The best of the sunshine was across the far east of England and northeast Scotland where it remained dry and mild.

Daily Extremes

Highest Maximum	**13.0°C** Murlough (Down, 12mAMSL)
Lowest Maximum	**6.1°C** Malham Tarn (North Yorkshire, 381mAMSL)
Highest Minimum	**6.9°C** Bude (Cornwall, 15mAMSL)
Lowest Minimum	**-4.7°C** Loch Glascarnoch (Ross & Cromarty, 269mAMSL)
Lowest Grass Minimum	**-7.7°C** Loch Glascarnoch (Ross & Cromarty, 269mAMSL)
Most Rainfall	**6.9mm** Okehampton, East Okement Farm (Devon, 408mAMSL)
Most Sunshine	**10.6hr** Kirkwall (Orkney, 26mAMSL)
Highest Gust	**32Kt 37mph** Crosby (Merseyside, 9mAMSL)
Highest Gust (mountain)	**26Kt 30mph** Glen Ogle (Perthshire (in Central Region), 564mAMSL) also Great Dun Fell No 2 (Cumbria, 847mAMSL)
Greatest Snow Depth at 0900 UTC	No non-zero values

mAMSL refers to station elevation in metres above mean sea level

Daily Weather Summary for Monday 18 March 2019

North Atlantic and Europe analysis charts and satellite images at 0000 UTC

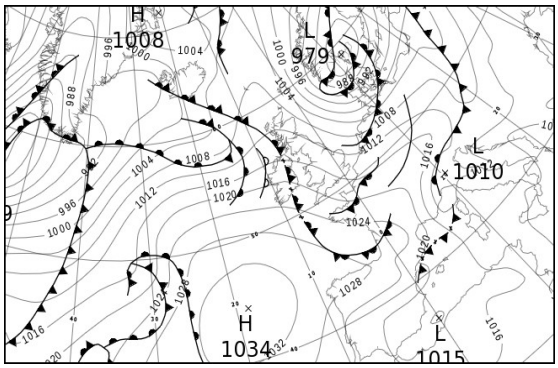



North Atlantic and Europe analysis charts and satellite images at 1200 UTC

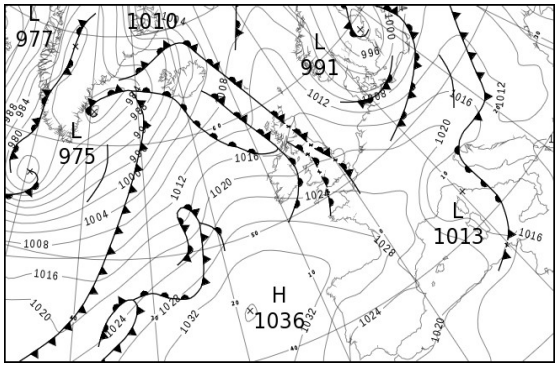



All satellite imagery copyright Met Office and EUMETSAT (European Organisation for the Exploitation of Meteorological Satellites). These show infra-red images from the geostationary MSG satellite. The rainfall rates are derived from both rain-radar and satellite data.

Daily Weather Summary for Monday 18 March 2019

UK satellite and rain-radar precipitation rates at (L) 0000 and (R) 1200 UTC



UK wind speed and direction at (L) 0000 and (R) 1200 UTC

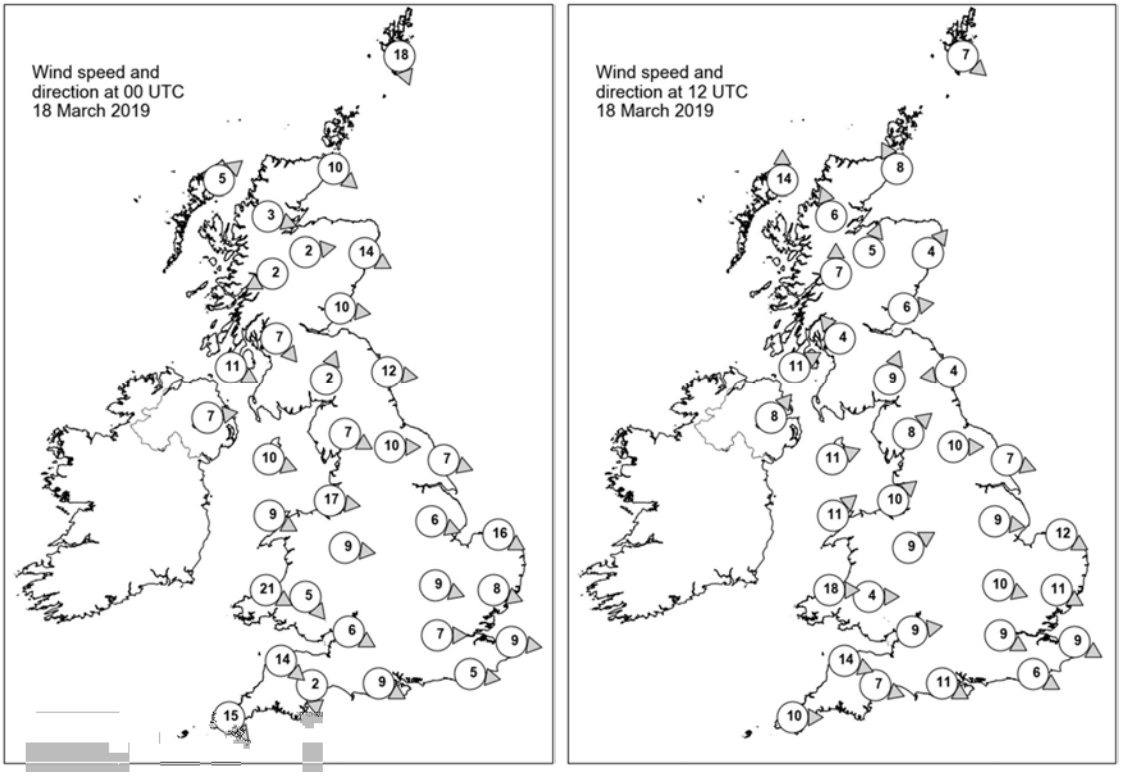

Daily Weather Summary for Monday 18 March 2019

Selected UK readings at (L) 0000 and (R) 1200 UTC

STATIONS		0000 UTC						1200 UTC					
NO	SITE	PRESS	WDIR	WSPD	CLOUD	TEMP	TDEW	PRESS	WDIR	WSPD	CLOUD	TEMP	TDEW
1	Lerwick	1005.8	NNW	18	2	2.5	-0.5	1014.5	NW	7	3	6.1	-4.4
2	Wick	1009.4	NW	10	7	3.9	-1.5	1014.9	SSE	8	2	6.7	1.8
3	Stornoway	1011.6	SW	5	8	1.9	0.3	1013.7	S	14	7	7.7	5.2
4	Loch Glascarnoch	1013.1	WNW	3	0	-2.4	-3.4	1015.1	SSE	6	5	5.8	1.6
5	Aviemore	1012.6	W	2	0	0.5	-2.6	1015.5	SSW	5	3	7.0	1.9
6	Dyce	1009.8	WNW	14	6	3.4	-0.1	1015.9	SW	4	3	8.9	-0.6
7	Tulloch Bridge	1013.9	ENE	2	7	0.6	-0.9	1016.3	S	7	8	5.9	2.7
8	Tiree	-	-	-	-	-	-	-	-	-	-	-	-
9	Leuchars	1011.7	W	10	1	2.6	-2.6	1016.6	W	6	4	9.4	2.3
10	Bishopton	1013.2	NW	7	1	3.4	0.8	1016.6	SE	4	8	6.9	5.5
11	Machrihanish	1014.2	WNW	11	8	6.8	4.5	1015.6	WSW	11	8	7.7	6.9
12	Boulmer	1011.3	W	12	3	4.0	-2.0	1017.4	E	4	7	7.2	1.5
13	Eskdalemuir	1014.0	SSW	2	0	-0.8	-2.0	1017.6	SSW	9	7	6.3	3.0
14	Aldergrove	1016.3	W	7	8	4.8	3.3	1017.1	SW	8	8	7.6	6.8
15	Shap	1013.9	WNW	7	1	2.3	-1.0	1018.4	SW	8	8	6.2	2.6
16	Leeming	1012.6	W	10	6	3.8	0.3	1018.2	W	10	4	9.4	1.5
17	Ronaldsway	1015.7	WNW	10	6	6.7	2.9	1018.4	WSW	11	8	7.6	6.7
18	Bridlington	1011.4	WNW	7	0	2.9	0.5	1018.1	WNW	7	0	10.5	1.5
19	Crosby	1015.2	W	17	1	7.1	4.6	1019.7	SW	10	8	7.6	5.4
20	Valley	1017.2	WNW	9	0	6.6	4.1	1019.9	SW	11	8	8.0	5.8
21	Waddington	1013.2	WNW	6	0	4.7	2.2	1019.3	W	9	6	8.9	2.2
22	Shawbury	1015.8	W	9	0	4.8	2.1	1020.3	WSW	9	7	8.7	4.7
23	Weybourne	1011.8	WNW	16	0	5.6	3.0	1019.6	WNW	12	0	8.8	4.4
24	Bedford	1013.8	WNW	9	0	4.8	3.2	1020.6	WNW	10	8	9.0	2.4
25	Aberporth	1018.5	WNW	21	1	6.7	4.5	1021.6	W	18	8	7.2	5.7
26	Sennybridge	1018.2	NW	5	1	4.1	2.0	1021.7	W	4	7	5.5	4.9
27	Wattisham	1013.0	WNW	8	0	3.7	2.2	1020.1	WNW	11	5	9.8	3.4
28	Almondsbury	1017.1	WNW	6	0	6.0	2.3	1022.1	W	9	8	8.1	4.0
29	Heathrow	1015.0	W	7	2	4.9	3.0	1021.4	WNW	9	5	10.5	2.7
30	Manston	1013.6	W	9	6	4.9	2.9	1021.3	WNW	9	0	8.5	3.1
31	Chivenor	1019.3	NW	14	0	8.0	4.8	1023.3	WNW	14	7	8.5	6.1
32	Exeter	1018.7	N	2	0	5.9	4.0	1023.2	WNW	7	8	9.0	5.4
33	Herstmonceux	1015.1	W	5	0	3.7	2.1	1021.6	WNW	6	8	10.2	4.0
34	Hurn	1017.0	WNW	9	0	5.1	3.2	1022.6	WNW	11	8	8.9	5.8
35	Camborne	1022.0	NW	15	6	8.2	4.2	1025.0	W	10	7	8.1	6.3

Daily Weather Summary for Monday 18 March 2019

Selected European readings at (L) 0000 and (R) 1200 UTC

STATIONS		0000 UTC						1200 UTC					
NO	SITE	PRESS	WDIR	WSPD	CLOUD	TEMP	TDEW	PRESS	WDIR	WSPD	CLOUD	TEMP	TDEW
1	Murmansk	1007.7	N	4	8	-2.6	-3.4	1006.3	ENE	12	7	-0.9	-3.1
2	Helsinki	994.2	SSE	10	8	3.1	3.1	999.4	S	14	8	3.6	1.3
3	Stockholm	986.3	SSE	10	-	3.5	1.0	991.3	SSW	4	-	4.6	2.5
4	Oslo	981.3	N	14	-	1.9	-1.0	999.7	NNE	17	2	5.7	-4.1
5	Reykjavik	999.1	ESE	5	8	2.8	0.8	996.5	SSE	10	8	5.8	3.5
6	Moscow	1018.2	S	2	8	1.5	-0.3	1019.4	SSE	4	6	7.0	-0.9
7	Kiev	1014.8	S	4	6	1.8	0.2	1012.8	S	12	5	17.1	3.0
8	Warsaw	1005.1	WNW	12	7	7.8	2.9	1011.9	WSW	8	7	9.5	0.4
9	Berlin	1006.9	SW	8	-	4.3	0.6	1011.1	W	12	-	7.4	0.7
10	De Bilt	1009.4	SW	10	8	5.0	2.6	1018.5	W	10	8	8.1	1.2
11	Dublin	1018.3	W	14	7	4.2	2.4	1019.2	W	14	7	9.3	6.8
12	Cork	1022.5	W	8	7	5.5	2.7	1023.7	W	8	7	7.8	6.4
13	Sofia	1015.0	-	0	1	10.2	-1.8	1010.2	ESE	2	2	21.2	2.0
14	Belgrade	1009.9	SSE	6	2	15.8	2.5	1012.3	NE	6	3	19.2	6.8
15	Budapest	1007.4	WSW	6	-	12.3	5.5	1015.9	NW	14	-	8.8	1.0
16	Prague	1011.5	WSW	8	-	6.1	1.2	1016.8	WSW	10	6	7.0	-2.7
17	Munich	1017.2	WSW	10	8	3.3	0.6	1020.6	WNW	10	8	5.1	-2.8
18	Strasbourg	1017.3	SSW	4	-	2.7	-0.8	1021.7	W	10	7	8.4	1.5
19	Paris	1017.9	SW	5	2	3.9	2.3	1023.0	NW	9	7	9.8	2.6
20	Jersey	1019.7	NW	17	2	8.5	6.1	1024.8	WNW	11	8	9.4	5.2
21	Milan	1009.4	N	2	6	11.2	9.2	1014.1	NNE	12	0	16.0	-5.3
22	Marseille	1018.3	NW	20	-	9.9	-1.5	1019.0	NW	30	-	13.0	-1.0
23	Bordeaux	1025.3	SW	4	8	5.7	4.7	1027.9	W	9	-	12.4	3.3
24	Rome	1014.4	SE	3	-	10.7	10.0	1014.3	SSE	12	6	14.6	9.6
25	Ajaccio	1014.5	NE	7	-	8.4	2.8	1015.7	WSW	11	-	15.0	3.8
26	Barcelona	1019.1	SW	14	5	14.1	11.0	1023.1	SSW	6	1	14.9	4.0
27	Majorca	1018.9	ENE	21	0	14.1	7.8	1023.7	E	5	7	14.9	7.4
28	Madrid	1022.5	NE	7	5	7.9	0.3	1024.6	NE	10	0	13.7	-3.3
29	Lisbon	1023.6	-	-	-	11.6	7.0	1024.1	NE	7	4	16.3	5.7
30	Athens	1016.8	N	1	-	12.9	8.6	1016.8	-	0	0	20.4	9.4
31	Malta	1016.5	SW	6	0	13.5	12.5	1015.5	WSW	10	0	20.4	12.3
32	Gibraltar	1019.2	W	12	0	16.1	10.5	1022.0	ENE	14	3	18.1	12.7

Daily Weather Summary for Monday 18 March 2019

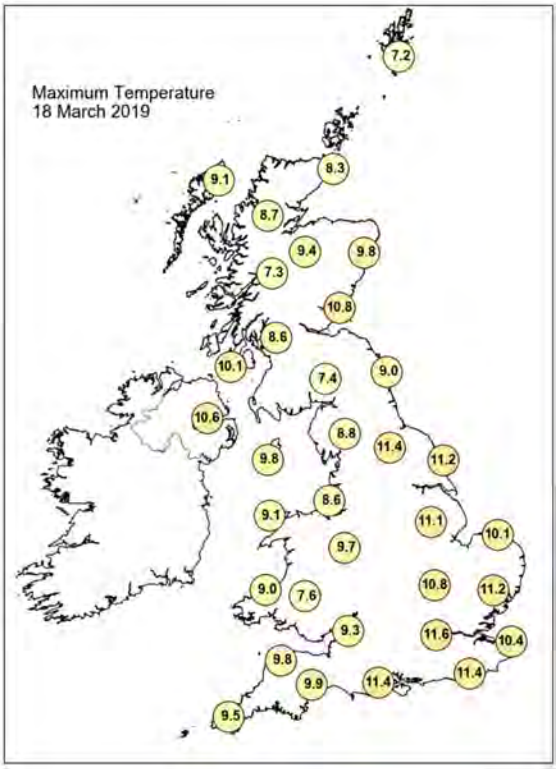

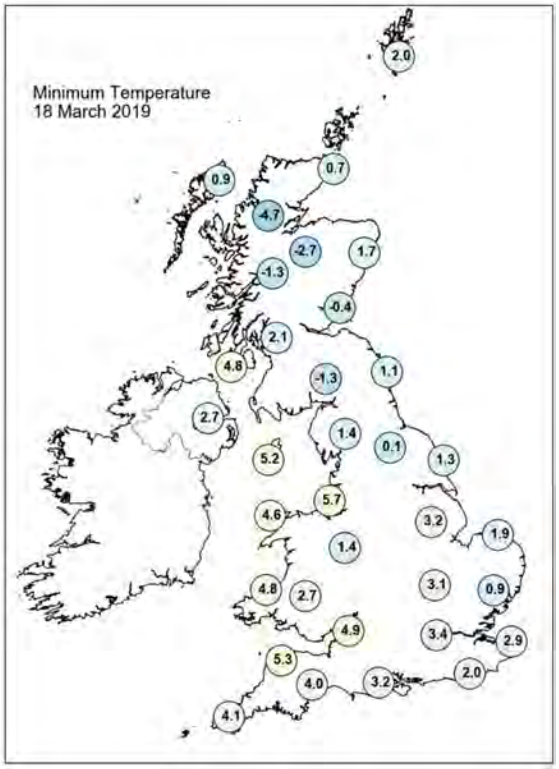

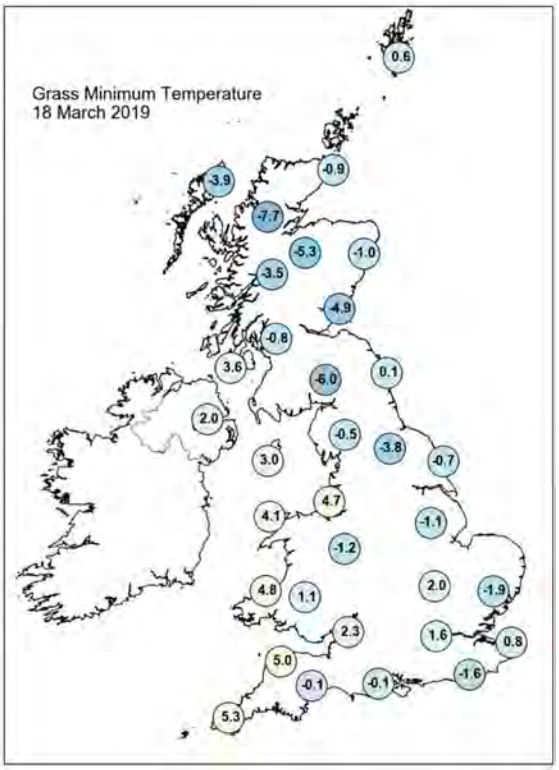

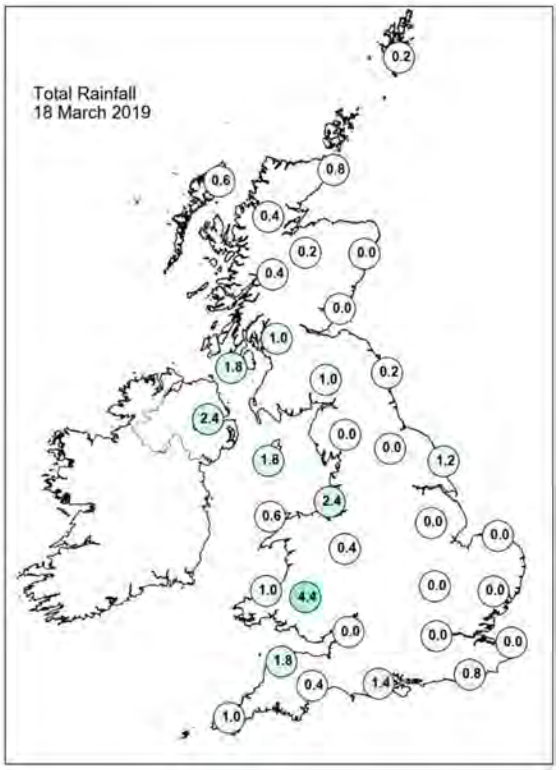

Daily Weather Summary for Monday 18 March 2019

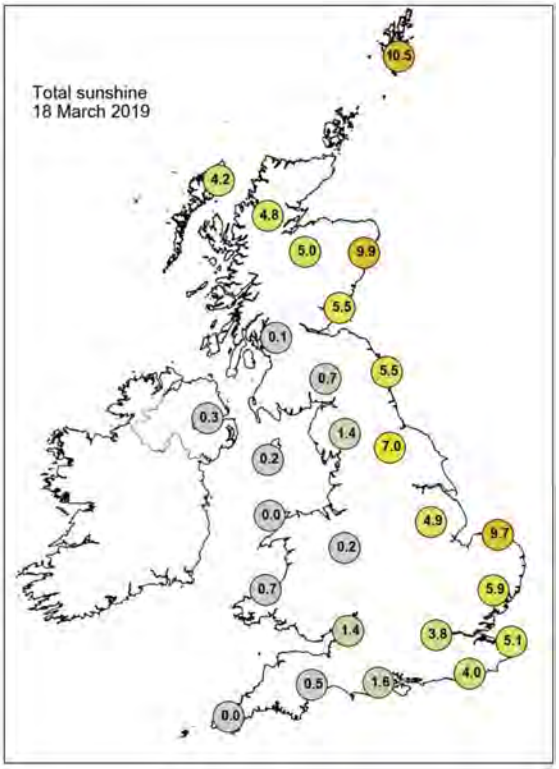

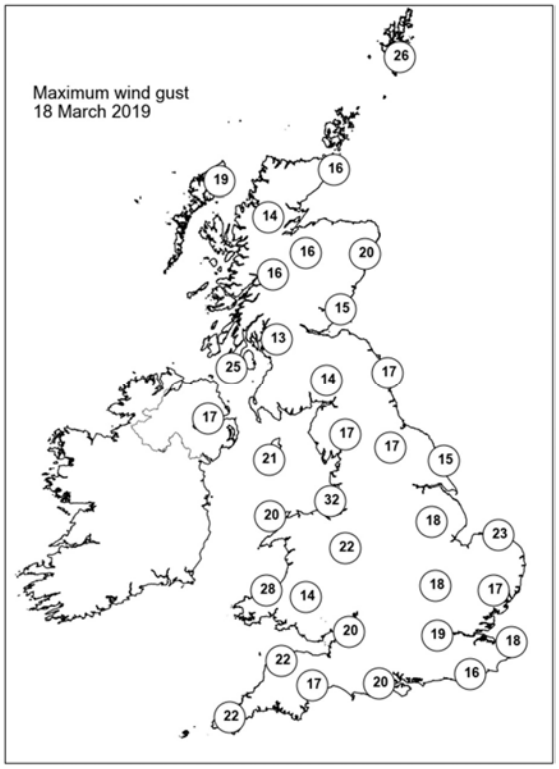

None of the selected stations observed a day of sleet or snow falling or non-zero snow depth at 0900 UTC.

Daily Weather Summary for Tuesday 19 March 2019

This day's summary created 23/04/2019 11:37

Summary of the UK Weather for Tuesday 19 March 2019

Skies were cloudy overnight with some fog over the top of the hills. Many places stayed dry, however some persistent light rain and drizzle moved into western Scotland and Northern Ireland. There were a few spots of drizzle elsewhere, mainly over the hills. The blanket of cloud kept temperatures up overnight, but there was a patchy frost in the north.

Through the day, it remained cloudy in many areas with a few spots of light rain and drizzle in the west. Some sunshine developed through the day though, and where it brightened up it was relatively warm for the time of year.

Daily Extremes

Highest Maximum	**15.5°C** Derrylin, Cornahoule (Fermanagh, 68mAMSL) also Slapton (Devon, 32mAMSL)
Lowest Maximum	**8.1°C** Malham Tarn (North Yorkshire, 381mAMSL)
Highest Minimum	**7.9°C** Chivenor (Devon, 6mAMSL) also Isle Of Portland (Dorset, 52mAMSL) also Scilly: St Marys Airport (Isles Of Scilly, 31mAMSL)
Lowest Minimum	**-3.0°C** Aboyne No 2 (Aberdeenshire, 140mAMSL)
Lowest Grass Minimum	**-6.6°C** Durris (Kincardineshire, 107mAMSL)
Most Rainfall	**5.5mm** Mugdock Park (Stirling (in Central Region), 165mAMSL)
Most Sunshine	**4.8hr** Camborne (Cornwall, 87mAMSL)
Highest Gust	**47Kt 54mph** Sella Ness (Shetland, 7mAMSL)
Highest Gust (mountain)	**70Kt 81mph** Cairngorm Summit (Inverness-shire, 1237mAMSL)
Greatest Snow Depth at 0900 UTC	No non-zero values

mAMSL refers to station elevation in metres above mean sea level

Daily Weather Summary for Tuesday 19 March 2019

North Atlantic and Europe analysis charts and satellite images at 0000 UTC

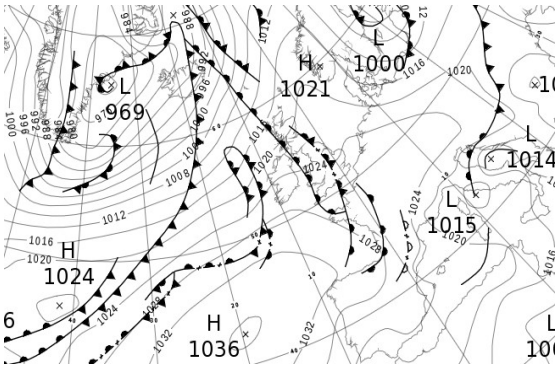



North Atlantic and Europe analysis charts and satellite images at 1200 UTC

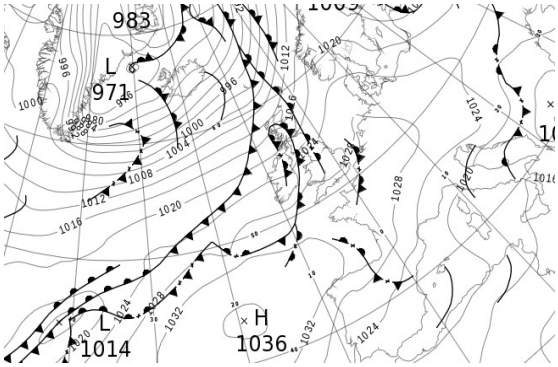

All satellite imagery copyright Met Office and EUMETSAT (European Organisation for the Exploitation of Meteorological Satellites). These show infra-red images from the geostationary MSG satellite. The rainfall rates are derived from both rain-radar and satellite data.

Daily Weather Summary for Tuesday 19 March 2019

UK satellite and rain-radar precipitation rates at (L) 0000 and (R) 1200 UTC

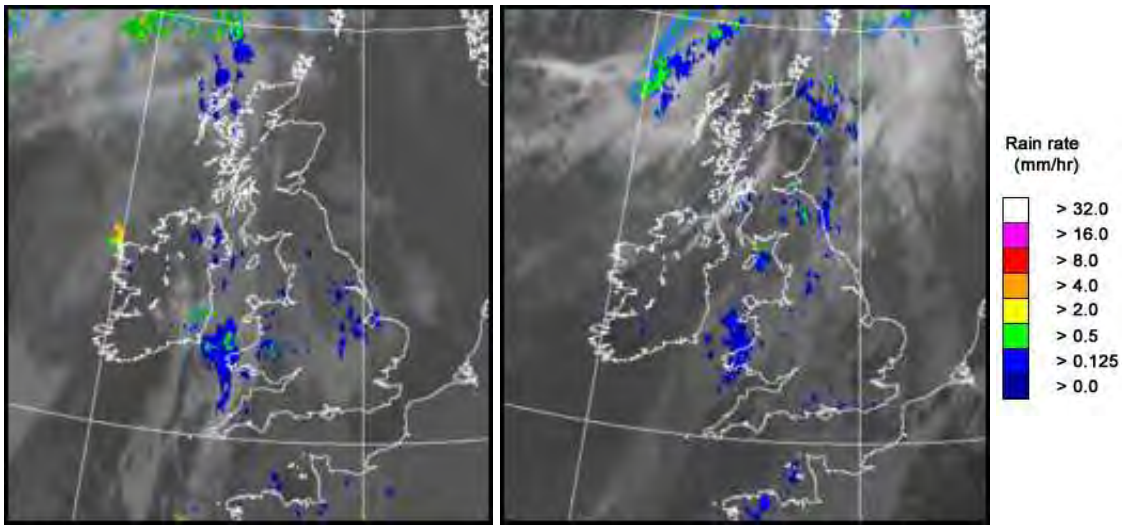

UK wind speed and direction at (L) 0000 and (R) 1200 UTC

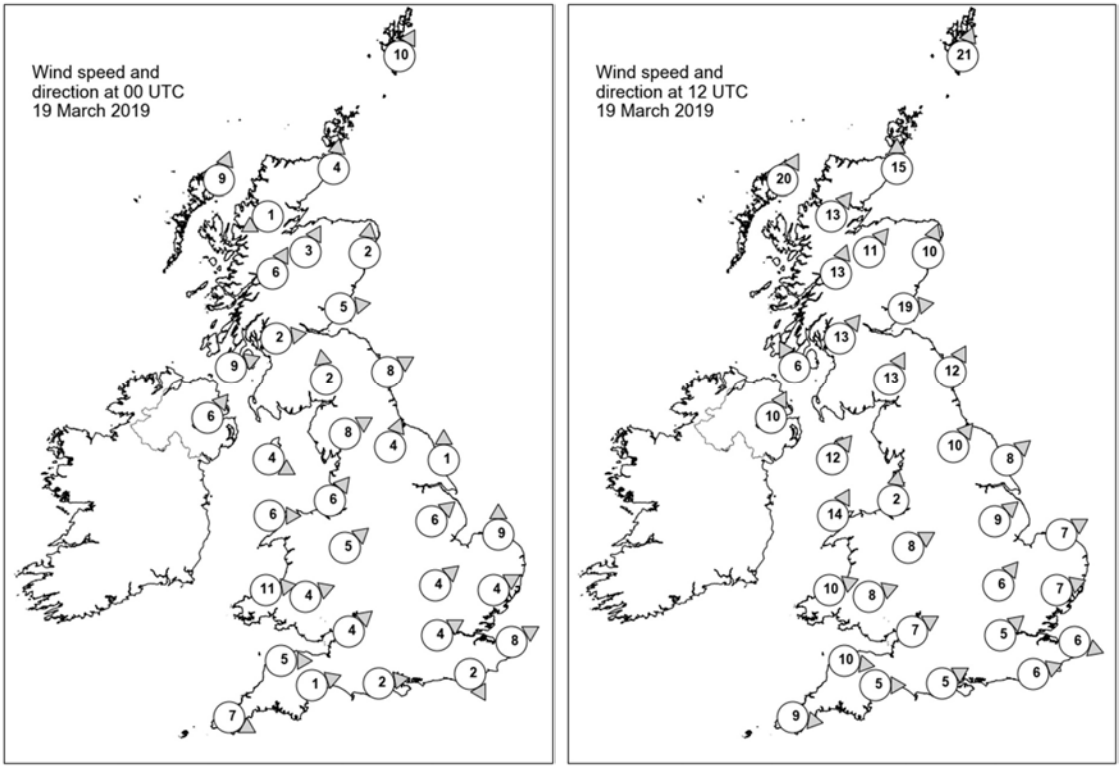

Daily Weather Summary for Tuesday 19 March 2019

Selected UK readings at (L) 0000 and (R) 1200 UTC

STATIONS		0000 UTC						1200 UTC					
NO	SITE	PRESS	WDIR	WSPD	CLOUD	TEMP	TDEW	PRESS	WDIR	WSPD	CLOUD	TEMP	TDEW
1	Lerwick	1017.7	SSW	10	5	3.7	1.4	1012.4	SSW	21	8	7.2	6.6
2	Wick	1017.8	S	4	7	4.9	3.2	1013.8	S	15	8	8.5	6.8
3	Stornoway	1017.0	SSW	9	8	7.8	6.9	1013.1	SSW	20	8	11.0	9.2
4	Loch Glascarnoch	1019.2	ENE	1	8	4.1	3.4	1015.5	SW	13	8	9.0	6.6
5	Aviemore	1019.8	SSW	3	7	4.4	3.5	1016.2	SW	11	5	10.0	5.8
6	Dyce	1019.8	S	2	2	4.8	2.3	1017.1	SSW	10	8	10.8	5.9
7	Tulloch Bridge	1020.7	SSW	6	8	5.5	4.2	1018.8	SSW	13	8	8.0	6.9
8	Tiree	-	-	-	-	-	-	-	-	-	-	-	-
9	Leuchars	1020.6	W	5	0	2.1	1.4	1019.4	W	19	8	10.9	6.9
10	Bishopton	1021.2	W	2	8	5.5	4.7	1020.7	SW	13	8	8.3	7.2
11	Machrihanish	1021.1	WSW	9	8	8.3	8.2	1020.8	SSE	6	8	9.5	8.8
12	Boulmer	1021.6	WSW	8	0	3.3	2.3	1021.9	SSW	12	8	10.2	7.0
13	Eskdalemuir	1022.2	S	2	7	4.6	4.6	1022.7	SSW	13	8	8.1	5.8
14	Aldergrove	1022.5	SW	6	8	8.1	7.5	1022.1	SSW	10	8	10.0	9.1
15	Shap	1022.6	WSW	8	7	5.6	4.9	-	-	-	7	-	-
16	Leeming	1022.5	SSW	4	8	6.8	4.8	1024.3	SW	10	7	11.2	7.0
17	Ronaldsway	1023.1	WNW	4	7	7.6	6.9	1024.6	SW	12	8	8.7	8.3
18	Bridlington	1022.5	S	1	7	4.1	3.6	1024.5	SW	8	7	12.1	7.6
19	Crosby	1023.2	SW	6	8	8.0	7.3	1025.9	S	2	8	10.1	7.7
20	Valley	1023.8	W	6	8	8.6	8.0	1026.0	SSW	14	8	9.7	7.8
21	Waddington	1023.2	SW	6	7	6.9	6.0	1026.0	SW	9	7	12.0	6.9
22	Shawbury	1023.6	SW	5	7	6.9	6.4	1026.3	WSW	8	7	11.1	7.1
23	Weybourne	1023.7	S	9	7	5.1	2.5	1026.6	WSW	7	7	11.6	5.2
24	Bedford	1024.1	SW	4	8	6.7	5.1	1026.9	SW	6	7	12.8	8.7
25	Aberporth	1024.9	W	11	8	8.6	7.4	1027.6	WSW	10	8	9.5	6.8
26	Sennybridge	1025.0	WSW	4	8	6.7	6.6	1027.6	WSW	8	8	9.3	7.3
27	Wattisham	1024.3	WSW	4	3	3.4	2.1	1027.3	WSW	7	6	10.8	7.3
28	Almondsbury	1025.1	SW	4	6	6.3	5.8	1027.8	WSW	7	7	10.4	7.9
29	Heathrow	1024.7	WSW	4	8	6.9	5.3	1027.9	SW	5	7	12.0	7.9
30	Manston	1025.0	WSW	8	0	3.7	2.4	1028.2	WNW	6	8	10.2	6.3
31	Chivenor	1025.7	W	5	8	8.8	8.0	1028.7	W	10	1	11.3	6.5
32	Exeter	1025.6	WSW	1	8	7.7	7.0	1028.2	W	5	7	12.2	7.1
33	Herstmonceux	1025.2	NNW	2	0	3.5	2.9	1028.3	WSW	6	7	11.8	7.4
34	Hurn	1025.3	W	2	2	5.3	4.9	1028.3	WSW	5	8	12.1	8.0
35	Camborne	1026.8	WNW	7	8	8.8	8.2	1029.8	W	9	4	10.4	6.5

Daily Weather Summary for Tuesday 19 March 2019

Selected European readings at (L) 0000 and (R) 1200 UTC

STATIONS		0000 UTC						1200 UTC					
NO	SITE	PRESS	WDIR	WSPD	CLOUD	TEMP	TDEW	PRESS	WDIR	WSPD	CLOUD	TEMP	TDEW
1	Murmansk	1000.5	N	4	8	-0.8	-1.2	1006.4	N	17	8	-0.3	-0.7
2	Helsinki	1002.6	S	10	8	1.8	1.5	1008.8	WNW	6	8	2.7	2.4
3	Stockholm	1005.4	NW	10	-	0.0	-1.1	1016.5	NW	10	-	2.3	-3.1
4	Oslo	1015.0	SSW	4	-	-0.7	-6.9	1020.8	WSW	4	2	7.3	-9.9
5	Reykjavik	988.4	SSW	10	8	3.8	2.2	982.9	SSW	13	5	4.2	0.2
6	Moscow	1019.2	S	2	8	3.1	0.6	1019.4	SW	2	8	4.1	2.8
7	Kiev	1017.3	SSW	8	7	8.0	-0.4	1022.4	-	0	8	7.0	4.5
8	Warsaw	1016.8	WSW	6	0	4.3	-1.1	1023.6	W	12	7	6.5	0.0
9	Berlin	1019.4	W	10	-	4.0	0.7	1025.6	WNW	12	-	7.2	-0.2
10	De Bilt	1024.9	SSW	2	0	-1.0	-1.3	1028.5	SSW	6	5	10.2	5.0
11	Dublin	1024.3	W	10	7	8.1	7.3	1024.2	WSW	10	7	11.3	9.0
12	Cork	1026.8	W	6	7	7.3	5.4	1026.2	W	10	5	13.0	9.6
13	Sofia	1015.3	-	0	0	9.8	2.5	1016.2	W	4	3	16.2	4.3
14	Belgrade	1020.9	WNW	4	8	8.3	0.6	1021.4	W	6	4	13.2	3.8
15	Budapest	1021.3	NW	4	-	6.3	-2.6	1024.2	NNW	6	-	9.5	-1.5
16	Prague	1023.2	WSW	6	-	1.9	-1.3	1027.0	NW	6	7	6.1	-5.0
17	Munich	1025.6	WSW	6	2	1.7	-0.2	1027.5	N	8	8	6.3	-2.3
18	Strasbourg	1025.6	SSE	2	8	1.9	0.0	1028.8	NNW	3	-	10.0	1.6
19	Paris	1026.5	WNW	4	0	2.3	0.4	1029.9	ENE	2	-	11.9	3.1
20	Jersey	1026.5	NW	5	7	7.1	6.4	1030.2	SW	5	8	9.6	7.2
21	Milan	1021.2	ESE	4	6	7.8	4.1	1023.4	SE	4	3	11.8	1.1
22	Marseille	1019.3	NNW	18	6	9.5	0.1	1022.0	W	10	-	15.2	1.7
23	Bordeaux	1027.5	NW	4	8	7.4	6.7	1029.8	NE	9	-	11.4	3.9
24	Rome	1015.6	SE	4	-	9.0	7.8	1017.4	S	3	6	12.7	6.2
25	Ajaccio	1017.3	NE	5	-	5.7	1.8	1018.6	WSW	10	8	15.4	5.9
26	Barcelona	1023.4	N	7	7	9.7	4.7	1023.2	SSE	9	4	14.8	7.2
27	Majorca	1024.4	-	0	7	7.3	7.2	1023.5	N	1	8	12.0	7.5
28	Madrid	1026.7	NNE	2	4	6.8	-2.6	1023.4	N	13	6	15.6	-1.1
29	Lisbon	1025.0	-	-	-	13.2	4.5	1024.5	NE	4	0	18.3	2.4
30	Athens	1016.3	N	2	-	13.2	8.9	1016.4	-	0	0	20.0	7.6
31	Malta	1015.9	N	4	5	12.1	11.8	1014.2	NE	8	7	16.5	12.6
32	Gibraltar	1023.2	E	14	1	15.5	12.9	1022.0	E	10	3	17.0	12.0

Daily Weather Summary for Tuesday 19 March 2019

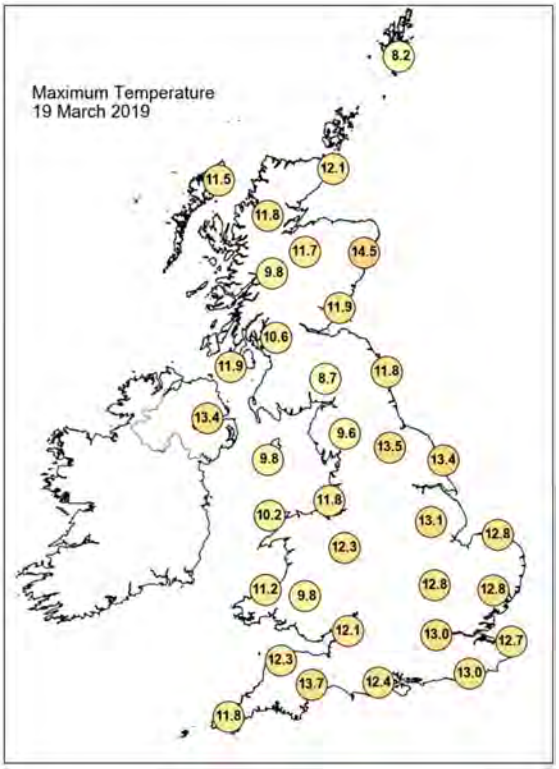

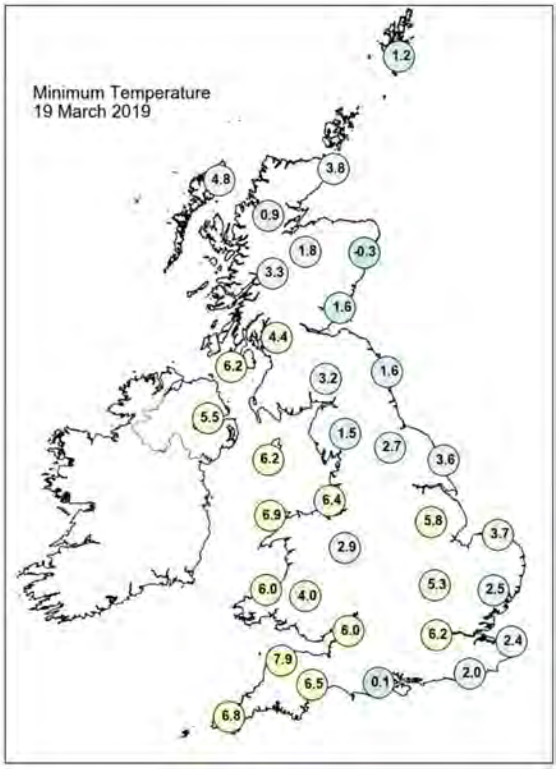

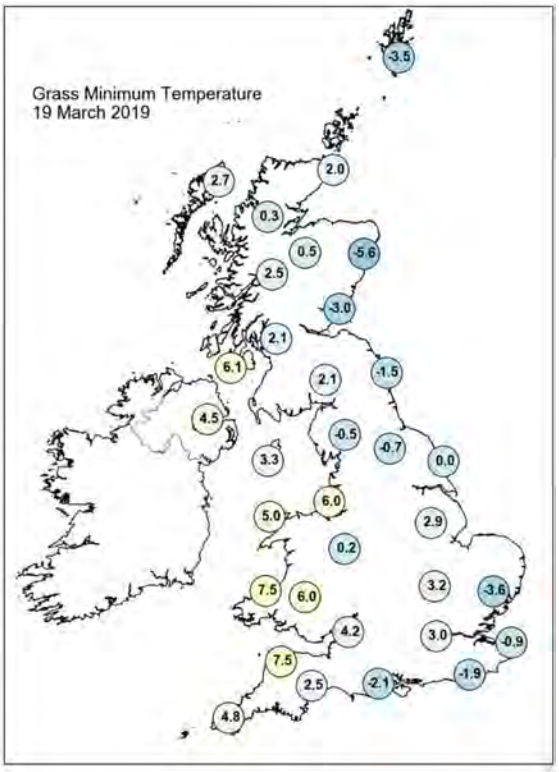

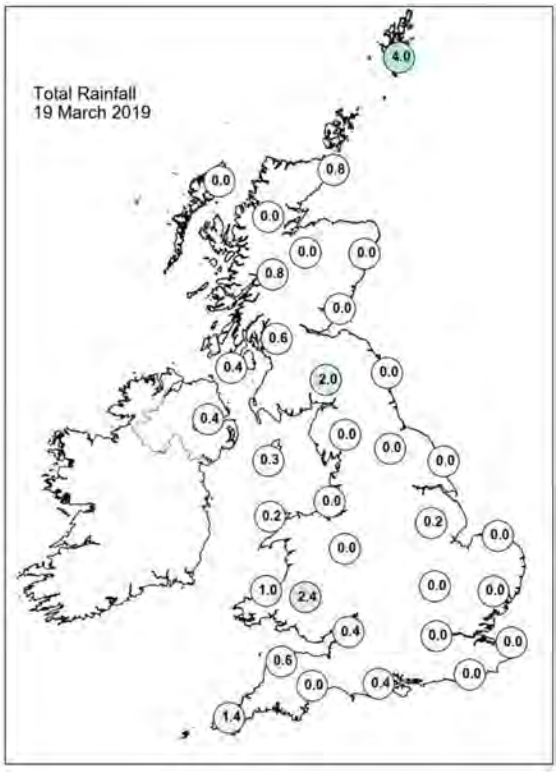

Daily Weather Summary for Tuesday 19 March 2019

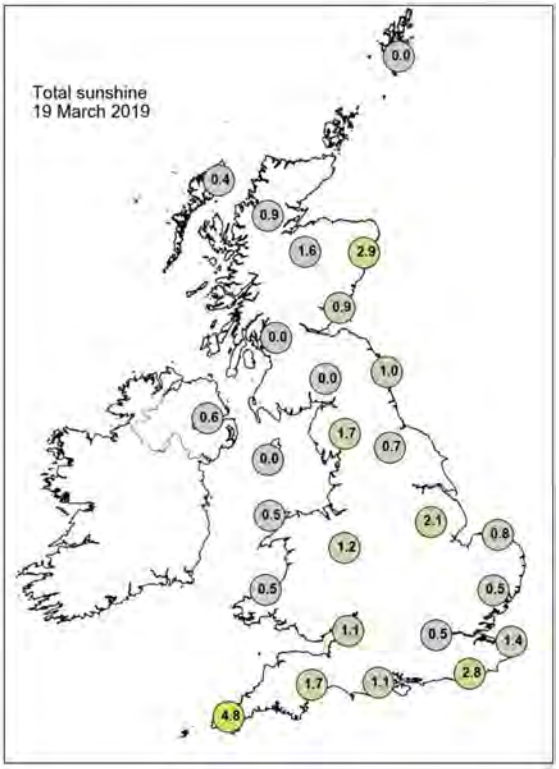

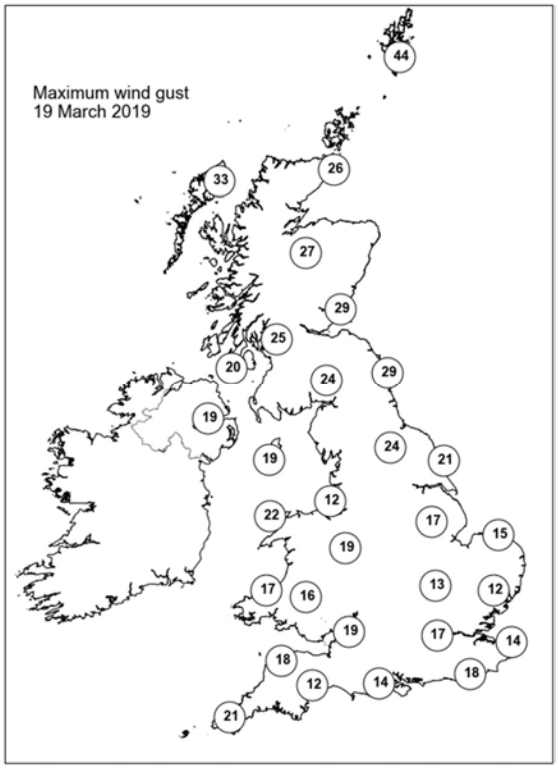

None of the selected stations observed a day of sleet or snow falling or non-zero snow depth at 0900 UTC.

Daily Weather Summary for Wednesday 20 March 2019

This day's summary created 23/04/2019 11:37

Summary of the UK Weather for Wednesday 20 March 2019

There were quite a lot of overcast skies to start on Wednesday morning, with some hill fog in the north and west. Some light rain and drizzle also accompanied this cloud for Scotland, northern England and Northern Ireland. There were some cloud breaks in the east, and away from the far north, the wind was light. It was a mild, frost free night, and temperatures stayed in double digits for some.

Much of east and north Wales, northern England and parts of East Anglia saw plenty of sunshine during the day, helping lift the temperatures well above the seasonal average. The skies also brightened up across eastern Scotland and parts of Northern Ireland, where it was also mild for the time of year. The far north and northwest of Scotland remained rather cloudy with some rain from time to time. Southern counties of England also remained rather grey and as a consequence, a good deal cooler. Some western coasts, especially around the Irish Sea hung on to misty conditions too.

Daily Extremes

Highest Maximum	**19.7°C** Whitby (North Yorkshire, 41mAMSL)
Lowest Maximum	**8.5°C** Aberdaron (Gwynedd, 95mAMSL)
Highest Minimum	**9.9°C** Teignmouth (Devon, 3mAMSL)
Lowest Minimum	**2.9°C** Kindrogan (Perthshire (in Tayside Region), 259mAMSL)
Lowest Grass Minimum	**-0.8°C** Whitechurch (Dyfed, 129mAMSL)
Most Rainfall	**20.8mm** Achnagart (Ross & Cromarty, 15mAMSL)
Most Sunshine	**10.4hr** Shawbury (Shropshire, 72mAMSL)
Highest Gust	**52Kt 60mph** Lerwick (Shetland, 82mAMSL)
Highest Gust (mountain)	**84Kt 97mph** Cairngorm Summit (Inverness-shire, 1237mAMSL)
Greatest Snow Depth at 0900 UTC	No non-zero values

mAMSL refers to station elevation in metres above mean sea level

Daily Weather Summary for Wednesday 20 March 2019

North Atlantic and Europe analysis charts and satellite images at 0000 UTC

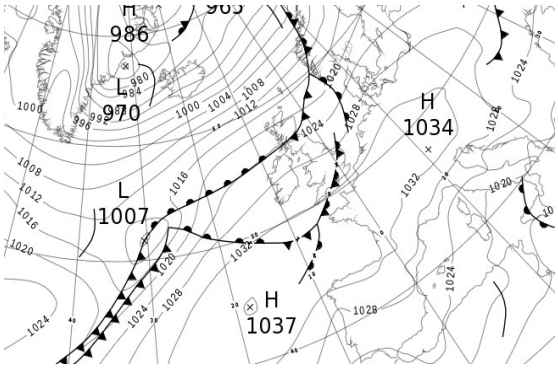



North Atlantic and Europe analysis charts and satellite images at 1200 UTC

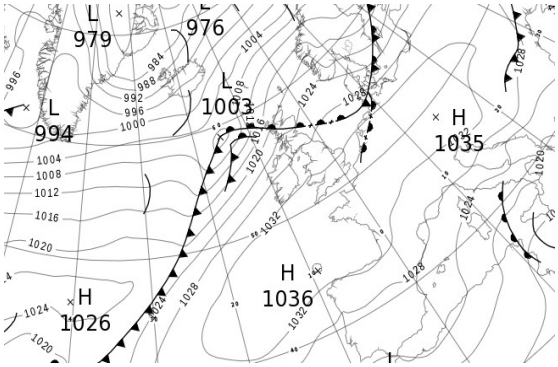



All satellite imagery copyright Met Office and EUMETSAT (European Organisation for the Exploitation of Meteorological Satellites). These show infra-red images from the geostationary MSG satellite. The rainfall rates are derived from both rain-radar and satellite data.

Daily Weather Summary for Wednesday 20 March 2019

UK satellite and rain-radar precipitation rates at (L) 0000 and (R) 1200 UTC



UK wind speed and direction at (L) 0000 and (R) 1200 UTC

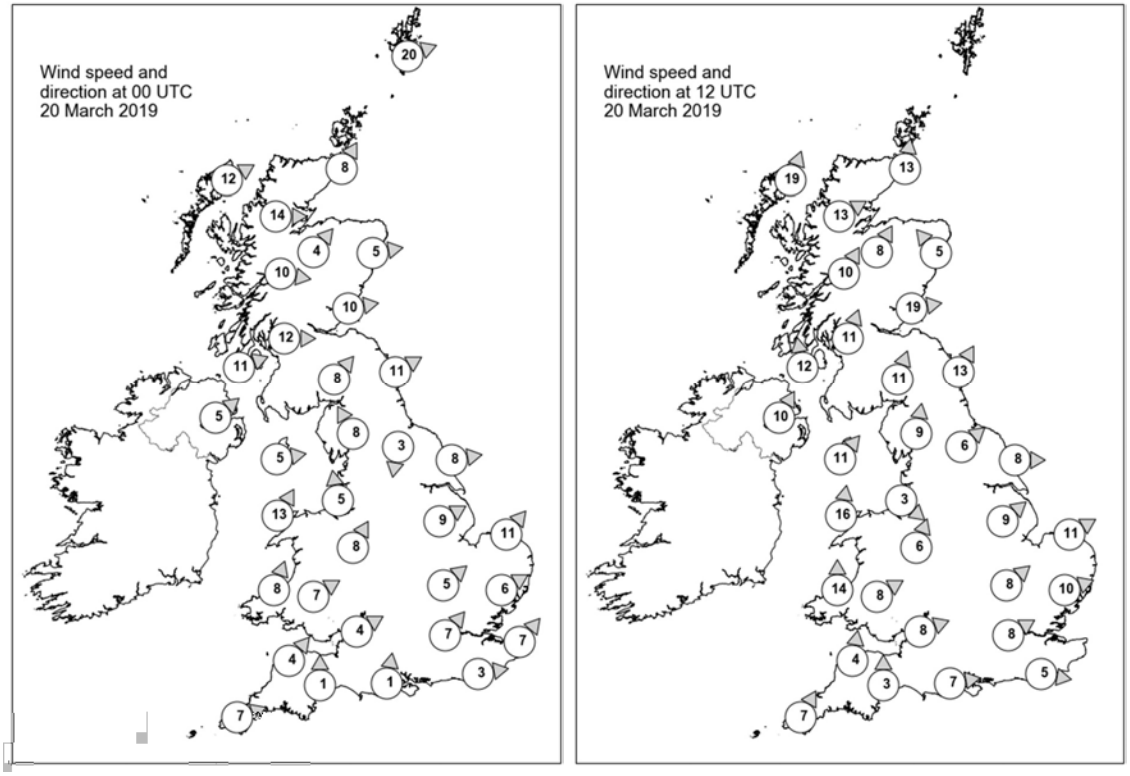

Daily Weather Summary for Wednesday 20 March 2019

Selected UK readings at (L) 0000 and (R) 1200 UTC

STATIONS		0000 UTC						1200 UTC					
NO	SITE	PRESS	WDIR	WSPD	CLOUD	TEMP	TDEW	PRESS	WDIR	WSPD	CLOUD	TEMP	TDEW
1	Lerwick	1013.8	WSW	20	4	6.6	4.0	1019.0	-	-	7	8.3	5.4
2	Wick	1018.6	SSW	8	7	7.7	3.0	1021.1	S	13	3	9.5	4.3
3	Stornoway	1019.4	WSW	12	8	7.9	4.6	1018.5	SSW	19	8	9.7	6.9
4	Loch Glascarnoch	1020.3	W	14	3	6.9	3.0	1021.6	WSW	13	8	9.6	5.8
5	Aviemore	1021.7	SW	4	0	6.3	3.1	1022.0	SSW	8	6	12.2	7.3
6	Dyce	1021.1	W	5	6	8.9	4.0	1023.4	SE	5	7	11.8	8.8
7	Tulloch Bridge	1023.0	W	10	7	8.7	4.6	1023.9	SSW	10	8	11.5	8.5
8	Tiree	-	-	-	-	-	-	-	-	-	-	-	-
9	Leuchars	1022.7	W	10	8	8.6	6.5	1024.8	W	19	8	13.3	9.6
10	Bishopton	1024.4	W	12	8	8.9	8.2	1026.1	SSW	11	7	10.1	9.2
11	Machrihanish	1025.1	WSW	11	8	9.6	8.1	1026.0	S	12	7	12.4	10.2
12	Boulmer	1024.3	WSW	11	7	10.5	7.6	1027.0	SSW	13	7	13.5	9.7
13	Eskdalemuir	1025.7	SW	8	8	8.3	7.7	1027.5	SSW	11	8	9.6	9.0
14	Aldergrove	1026.6	SW	5	8	9.6	8.7	1027.2	SSW	10	8	12.4	10.3
15	Shap	1027.0	SSE	8	8	8.3	7.9	1029.4	S	9	8	8.3	8.2
16	Leeming	1026.4	N	3	8	10.2	8.1	1029.6	SW	6	7	13.2	8.9
17	Ronaldsway	1027.1	W	5	4	7.6	7.1	1029.9	SW	11	8	8.9	8.7
18	Bridlington	1026.3	W	8	4	9.6	7.8	1029.2	W	8	8	15.0	10.1
19	Crosby	1028.3	S	5	8	9.0	7.8	1030.4	NW	3	8	11.8	9.0
20	Valley	1028.7	SSW	13	8	7.9	7.8	1031.1	S	16	8	8.9	8.8
21	Waddington	1028.2	WSW	9	5	8.6	7.1	1030.6	SW	9	6	14.9	9.9
22	Shawbury	1029.2	SSW	8	8	8.9	7.8	1030.5	SSW	6	5	15.0	10.2
23	Weybourne	1028.3	SW	11	8	9.5	7.7	1031.0	WSW	11	0	14.7	9.7
24	Bedford	1029.7	SW	5	3	7.5	5.4	1032.4	SW	8	8	11.2	7.8
25	Aberporth	1029.8	SSW	8	3	8.0	7.8	1031.8	S	14	2	11.3	9.6
26	Sennybridge	1030.5	WSW	7	8	7.7	7.7	1032.7	WSW	8	8	8.5	8.5
27	Wattisham	1029.8	WSW	6	3	6.5	6.0	1032.7	WSW	10	8	10.6	8.4
28	Almondsbury	1031.0	WSW	4	8	8.9	8.1	1033.2	WSW	8	8	10.0	8.2
29	Heathrow	1030.6	SW	7	8	9.5	7.8	1033.1	WSW	8	8	11.3	8.4
30	Manston	1030.7	SW	7	2	7.6	6.6	-	-	-	-	-	-
31	Chivenor	1031.3	SW	4	8	10.0	9.2	1033.6	S	4	8	10.4	8.9
32	Exeter	1031.2	S	1	8	8.4	7.3	1033.1	S	3	8	12.2	7.6
33	Herstmonceux	1031.3	W	3	2	7.4	7.0	1033.7	W	5	8	12.9	8.7
34	Hurn	1031.0	S	1	8	8.8	8.1	1033.6	W	7	8	12.0	8.7
35	Camborne	1031.6	WSW	7	8	9.0	8.8	1033.9	SSW	7	8	9.0	8.6

Daily Weather Summary for Wednesday 20 March 2019

Selected European readings at (L) 0000 and (R) 1200 UTC

STATIONS		0000 UTC						1200 UTC					
NO	SITE	PRESS	WDIR	WSPD	CLOUD	TEMP	TDEW	PRESS	WDIR	WSPD	CLOUD	TEMP	TDEW
1	Murmansk	1009.7	SSW	6	6	-3.8	-8.2	1005.8	SSW	12	2	-1.2	-6.3
2	Helsinki	1017.8	NW	8	8	0.5	-0.2	1014.6	SSW	17	8	2.8	-2.5
3	Stockholm	1020.9	SSW	4	-	-1.8	-4.1	1015.3	WSW	8	-	5.2	3.7
4	Oslo	1016.8	SSW	4	-	2.2	-0.2	1017.3	W	10	4	11.8	-3.5
5	Reykjavik	992.5	SW	22	8	0.0	-1.8	996.0	WSW	17	6	0.4	-4.4
6	Moscow	1022.1	WSW	2	8	2.8	1.5	1023.1	WNW	4	8	5.0	-2.9
7	Kiev	1025.4	S	4	8	6.2	4.8	1028.5	ENE	2	6	8.2	-2.3
8	Warsaw	1029.7	W	4	6	1.7	-0.4	1032.4	W	14	6	8.7	-1.7
9	Berlin	1031.1	WSW	2	-	2.6	-1.3	1032.9	W	10	-	12.0	1.4
10	De Bilt	1030.8	SSW	6	8	2.9	2.6	1033.6	SW	8	8	10.4	8.3
11	Dublin	1028.3	WSW	12	8	9.8	7.9	1029.3	SW	8	4	15.1	10.1
12	Cork	1030.1	WNW	8	1	8.0	7.4	1031.6	SSW	10	7	11.2	10.8
13	Sofia	1022.4	W	2	0	8.4	1.3	1022.8	W	4	2	15.6	2.6
14	Belgrade	1027.4	NW	4	8	7.0	4.0	1031.2	WNW	4	8	9.1	1.5
15	Budapest	1029.2	N	4	-	4.5	-4.5	1032.3	WNW	4	-	11.0	-5.5
16	Prague	1032.7	N	2	-	3.3	-2.5	1035.0	N	4	2	8.8	-5.2
17	Munich	1033.5	W	4	7	1.9	-2.3	1034.8	E	2	1	7.6	-6.3
18	Strasbourg	1033.3	N	2	-	0.8	-1.1	1034.5	N	9	-	12.5	-0.4
19	Paris	1032.9	WSW	2	0	4.2	2.2	1034.9	ENE	5	7	12.4	3.6
20	Jersey	1033.2	SW	7	0	6.2	6.2	1035.1	SSW	7	8	9.8	9.8
21	Milan	1028.4	ENE	3	0	6.7	-0.5	1031.2	N	2	4	12.5	0.4
22	Marseille	1025.9	SE	3	-	4.9	0.8	1027.8	WNW	6	-	13.7	2.3
23	Bordeaux	1032.8	N	2	-	6.1	4.4	1033.6	NNE	8	-	13.6	-0.5
24	Rome	1020.3	NE	6	2	7.0	2.2	1022.4	E	3	-	16.7	2.8
25	Ajaccio	1022.3	NE	5	-	4.5	1.9	1023.5	SSW	11	-	16.3	5.0
26	Barcelona	1026.8	N	7	4	10.8	6.7	1028.3	SSE	8	2	15.0	3.1
27	Majorca	1025.0	NE	10	1	11.5	6.6	1026.2	NE	11	7	13.6	4.7
28	Madrid	1029.2	NNE	4	0	5.7	-2.3	1027.1	NNE	6	1	13.3	-2.9
29	Lisbon	1025.4	-	-	-	15.4	6.6	1025.7	ENE	4	0	18.3	4.3
30	Athens	1018.7	N	1	-	12.2	9.4	1020.5	NNE	5	7	18.0	8.2
31	Malta	1014.6	ENE	9	6	15.0	14.3	1015.3	E	18	7	16.4	13.1
32	Gibraltar	1023.9	E	21	4	15.9	11.5	1025.3	E	25	5	16.1	6.8

Daily Weather Summary for Wednesday 20 March 2019

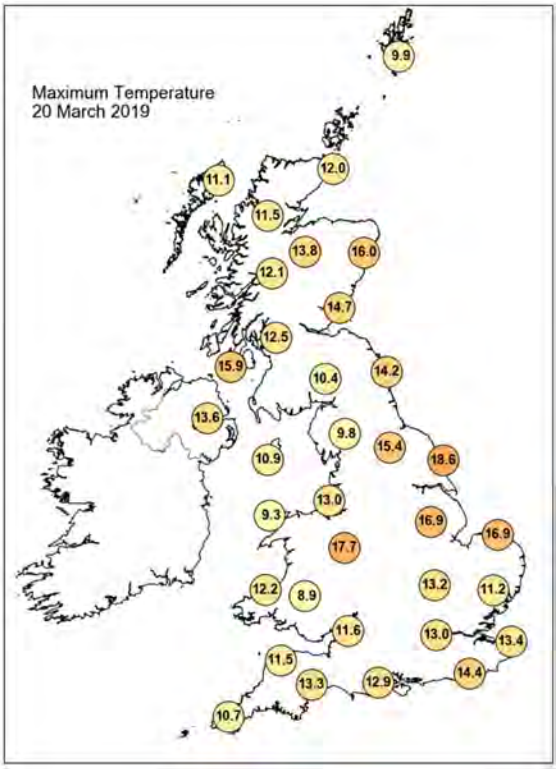

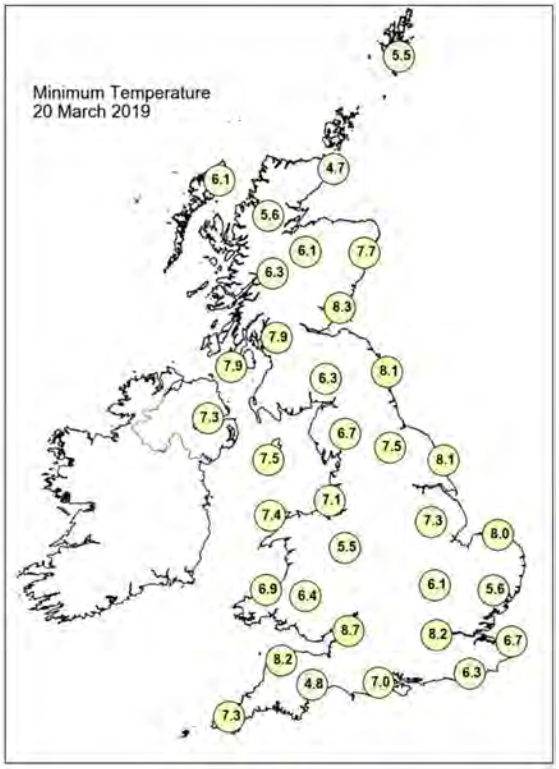

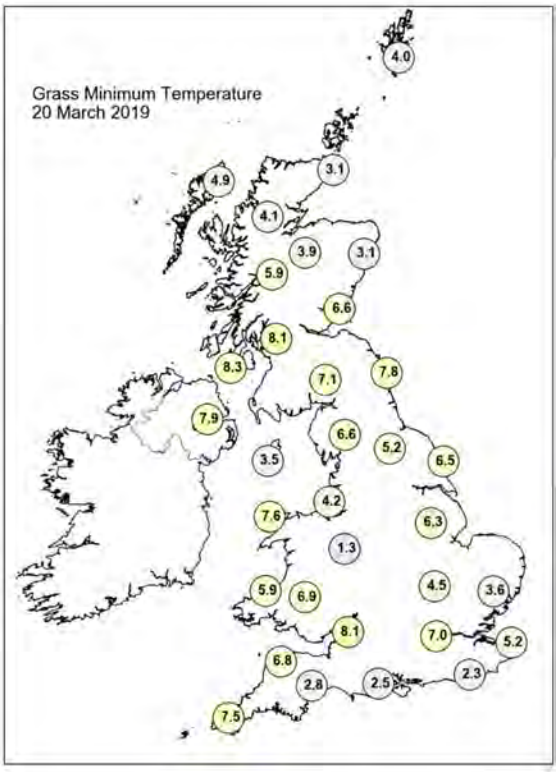

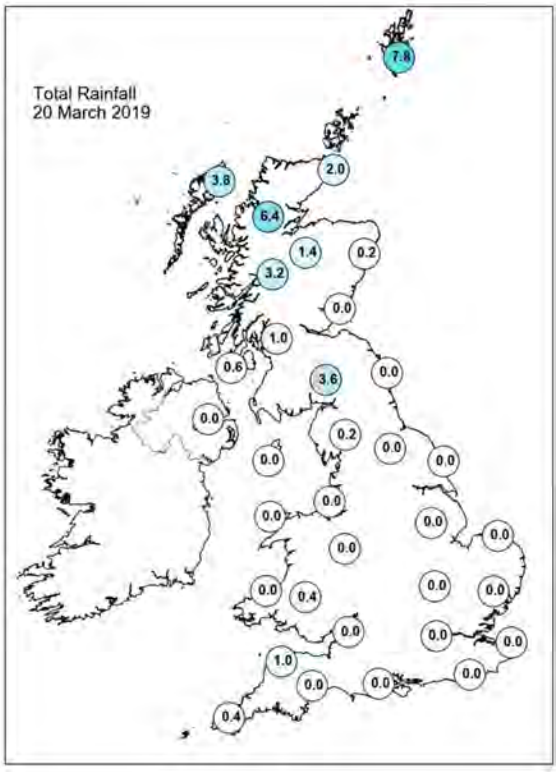

Daily Weather Summary for Wednesday 20 March 2019

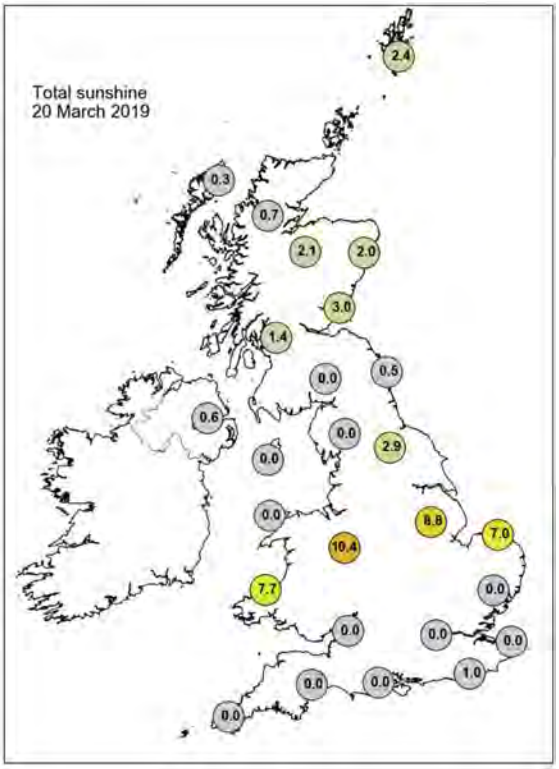

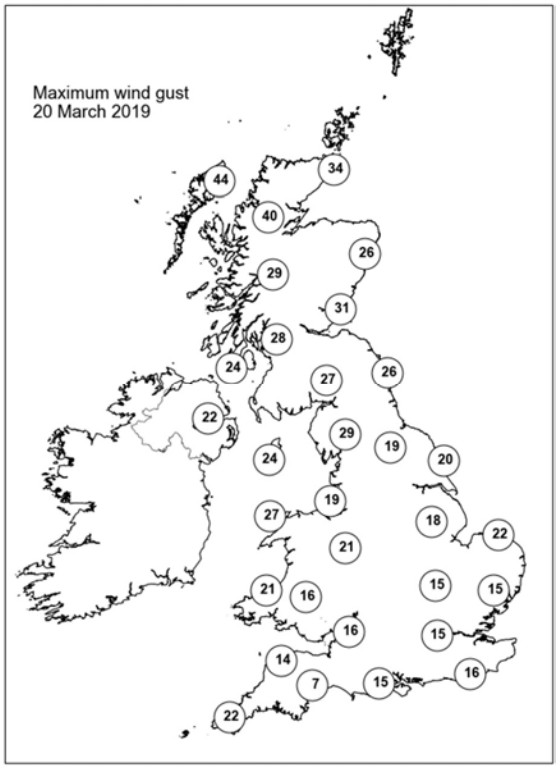

None of the selected stations observed a day of sleet or snow falling or non-zero snow depth at 0900 UTC.

Daily Weather Summary for Thursday 21 March 2019

This day's summary created 23/04/2019 11:37

Summary of the UK Weather for Thursday 21 March 2019

Through the early hours of Thursday morning skies were largely overcast, with some coastal and hill fog in places, especially towards the north and west. Further rain fell across northwest Scotland and this was occasionally heavy towards dawn. It was windy in the far northwest, but for many winds were light. As a result, it was fairly mild overnight with no frost. During the morning, coastal and hill fog persisted across western areas, although it slowly lifted but took a while to do so on windward coasts. Much of the UK remained rather cloudy through the day, but some breaks developed in the cloud allowing some sunshine to the east of the Pennines, the east of the Grampian Mountains and through some parts of the Midlands. Western Scotland continued to see some patchy rain during the day, but this was mainly light. For most places, temperatures were above average and it felt warm where the sun broke through the cloud. During the evening, cloud began to fill in again with mist and hill fog reforming in northern and western parts.

Daily Extremes

Highest Maximum	**19.3°C** Whitby (North Yorkshire, 41mAMSL)
Lowest Maximum	**8.7°C** Malham Tarn (North Yorkshire, 381mAMSL)
Highest Minimum	**11.0°C** Grangemouth Refinery (Stirling (in Central Region), 2mAMSL)
Lowest Minimum	**3.3°C** Santon Downham (Suffolk, 6mAMSL) also Cavendish (Suffolk, 55mAMSL)
Lowest Grass Minimum	**-1.0°C** Santon Downham (Suffolk, 6mAMSL)
Most Rainfall	**7.6mm** Achnagart (Ross & Cromarty, 15mAMSL)
Most Sunshine	**10.5hr** Lerwick (Shetland, 82mAMSL)
Highest Gust	**44Kt 51mph** Lerwick (Shetland, 82mAMSL)
Highest Gust (mountain)	**78Kt 90mph** Cairngorm Summit (Inverness-shire, 1237mAMSL)
Greatest Snow Depth at 0900 UTC	No non-zero values

mAMSL refers to station elevation in metres above mean sea level

Daily Weather Summary for Thursday 21 March 2019

North Atlantic and Europe analysis charts and satellite images at 0000 UTC

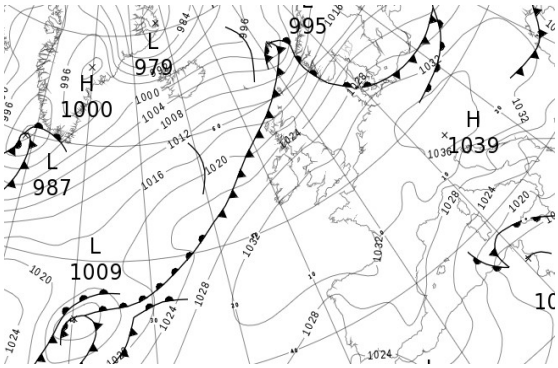



North Atlantic and Europe analysis charts and satellite images at 1200 UTC

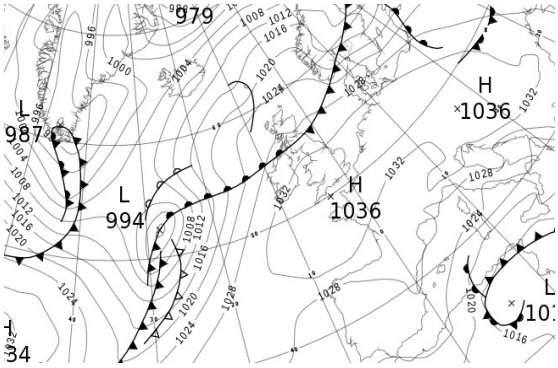



All satellite imagery copyright Met Office and EUMETSAT (European Organisation for the Exploitation of Meteorological Satellites). These show infra-red images from the geostationary MSG satellite. The rainfall rates are derived from both rain-radar and satellite data.

Daily Weather Summary for Thursday 21 March 2019

UK satellite and rain-radar precipitation rates at (L) 0000 and (R) 1200 UTC



UK wind speed and direction at (L) 0000 and (R) 1200 UTC

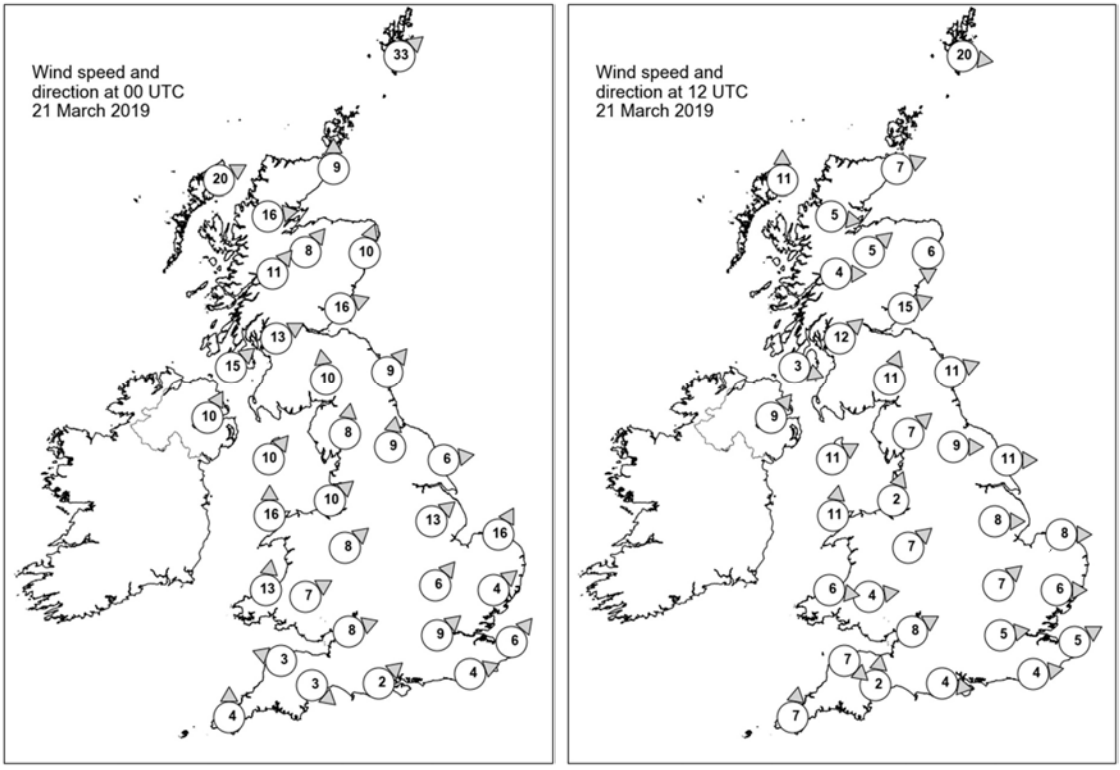

Daily Weather Summary for Thursday 21 March 2019

Selected UK readings at (L) 0000 and (R) 1200 UTC

STATIONS		0000 UTC						1200 UTC					
NO	SITE	PRESS	WDIR	WSPD	CLOUD	TEMP	TDEW	PRESS	WDIR	WSPD	CLOUD	TEMP	TDEW
1	Lerwick	1011.1	SW	33	8	8.7	8.4	1024.1	W	20	2	7.9	-0.6
2	Wick	1016.6	S	9	8	10.1	8.6	1026.7	WSW	7	3	10.3	3.0
3	Stornoway	1016.0	WSW	20	8	10.7	9.7	1026.9	S	11	7	9.4	7.3
4	Loch Glascarnoch	1017.8	W	16	8	10.3	8.4	1026.8	W	5	1	9.6	6.0
5	Aviemore	1020.0	SW	8	8	9.5	8.2	1026.9	SW	5	3	12.6	6.6
6	Dyce	1019.9	SSW	10	5	12.5	7.0	1027.8	N	6	8	10.7	8.6
7	Tulloch Bridge	1022.4	SW	11	7	8.9	8.0	1028.4	W	4	8	10.4	6.8
8	Tiree	-	-	-	-	-	-	-	-	-	-	-	-
9	Leuchars	1023.0	WSW	16	5	11.3	9.1	1027.8	WSW	15	7	14.1	10.4
10	Bishopton	1024.7	WSW	13	8	10.4	9.1	1029.1	SW	12	7	11.7	10.6
11	Machrihanish	1025.3	SW	15	8	11.8	9.1	1029.4	WNW	3	8	10.1	9.8
12	Boulmer	1026.5	SW	9	7	11.7	9.5	1029.0	WSW	11	0	16.2	10.4
13	Eskdalemuir	1027.4	S	10	9	7.2	7.2	1030.8	SSW	11	8	10.1	9.5
14	Aldergrove	1027.6	SSW	10	7	10.3	8.7	1030.1	SW	9	8	13.0	10.3
15	Shap	1029.4	S	8	7	7.6	7.0	1031.1	SW	7	2	12.7	9.4
16	Leeming	1029.3	S	9	5	10.9	8.0	1031.3	W	9	4	14.6	8.2
17	Ronaldsway	1029.2	SW	10	8	9.2	9.1	1032.0	WSW	11	7	11.9	9.3
18	Bridlington	1029.2	W	6	0	10.7	9.1	1030.7	W	11	1	16.5	9.5
19	Crosby	1030.6	SW	10	8	9.2	7.5	1033.2	SSW	2	7	11.0	8.2
20	Valley	1030.8	S	16	9	9.1	9.0	1032.9	S	11	7	10.6	10.5
21	Waddington	1030.9	SW	13	4	9.1	7.8	1032.9	W	8	7	13.2	8.7
22	Shawbury	1032.1	SW	8	7	9.3	7.9	1033.4	SW	7	7	12.4	9.0
23	Weybourne	1031.2	SSW	16	0	9.0	7.2	1033.0	W	8	7	13.5	9.7
24	Bedford	1032.3	SW	6	0	7.5	6.3	1033.8	SW	7	8	12.2	9.5
25	Aberporth	1032.7	S	13	8	8.4	8.1	1034.2	W	6	7	8.2	8.1
26	Sennybridge	1033.9	WSW	7	9	6.6	6.6	1034.2	W	4	8	9.2	9.2
27	Wattisham	1033.0	SW	4	6	6.6	5.8	1033.5	W	6	7	12.4	9.2
28	Almondsbury	1033.8	WSW	8	8	8.2	7.6	1034.5	WSW	8	8	11.3	9.2
29	Heathrow	1033.5	SW	9	8	10.1	7.4	1034.1	W	5	8	12.9	8.7
30	Manston	1033.9	SW	6	8	9.3	7.5	1034.3	WSW	5	8	11.2	7.8
31	Chivenor	1034.3	ESE	3	8	8.8	8.1	1034.9	NW	7	8	10.9	9.7
32	Exeter	1034.1	NW	3	8	10.1	8.4	1034.6	S	2	8	12.1	9.2
33	Herstmonceux	1034.5	WSW	4	8	8.4	7.6	1034.4	W	4	8	11.7	8.1
34	Hurn	1034.1	SW	2	8	9.3	8.4	1034.5	W	4	8	12.4	8.8
35	Camborne	1034.6	S	4	7	8.8	8.2	1034.8	S	7	8	10.6	10.1

Daily Weather Summary for Thursday 21 March 2019

Selected European readings at (L) 0000 and (R) 1200 UTC

STATIONS		0000 UTC						1200 UTC					
NO	SITE	PRESS	WDIR	WSPD	CLOUD	TEMP	TDEW	PRESS	WDIR	WSPD	CLOUD	TEMP	TDEW
1	Murmansk	1003.9	SSW	10	6	-6.8	-8.9	1000.6	S	10	4	0.7	-3.3
2	Helsinki	1015.3	W	10	1	0.6	-0.2	1013.6	S	10	7	5.2	1.8
3	Stockholm	1020.3	SW	2	-	3.4	0.0	1014.3	W	17	-	10.1	6.8
4	Oslo	1018.6	SW	4	-	5.4	-2.4	1016.1	WSW	4	3	12.2	4.4
5	Reykjavik	1003.4	WSW	18	8	-1.4	-7.2	1005.9	SSW	8	6	0.9	-2.9
6	Moscow	1022.4	W	2	2	-1.3	-2.7	1019.6	-	0	8	2.5	-1.4
7	Kiev	1030.2	NW	4	0	2.5	-5.0	1026.4	NNW	10	7	7.5	0.4
8	Warsaw	1030.9	W	8	8	8.0	-1.5	1031.1	W	10	6	11.8	4.8
9	Berlin	1033.8	WNW	8	-	10.0	5.8	1034.2	WSW	10	-	11.3	6.8
10	De Bilt	1034.3	SSW	4	8	5.8	5.7	1034.8	WSW	6	8	10.8	7.4
11	Dublin	1030.0	SW	6	7	11.4	7.7	1032.2	SW	8	7	11.7	7.7
12	Cork	1032.6	SW	6	7	9.3	8.9	1032.6	SW	10	8	10.8	9.4
13	Sofia	1029.3	E	2	7	9.6	3.8	1029.6	N	4	6	12.6	4.5
14	Belgrade	1034.4	W	2	6	6.6	3.5	1034.0	NNE	6	1	14.2	-2.9
15	Budapest	1036.1	N	2	-	1.8	-4.3	1035.0	W	4	-	12.8	-4.8
16	Prague	1037.2	N	2	-	0.8	-3.6	1034.9	N	4	1	12.2	-1.6
17	Munich	1036.4	ESE	4	0	2.2	-3.9	1032.9	ENE	10	8	10.4	-2.6
18	Strasbourg	1034.9	N	6	-	1.7	-2.3	1032.2	NE	9	-	14.7	-1.0
19	Paris	1034.9	WNW	3	0	4.9	3.2	1033.4	NNE	8	2	15.3	3.1
20	Jersey	1035.0	N	2	8	9.3	8.6	1034.9	WNW	3	8	11.1	8.7
21	Milan	1033.0	NE	4	0	6.7	-2.1	1033.0	NNE	5	0	13.7	-2.5
22	Marseille	1028.9	E	3	-	6.4	0.3	1028.5	W	5	-	15.2	2.0
23	Bordeaux	1032.0	WNW	2	7	7.6	3.6	1030.1	NE	8	-	15.2	1.3
24	Rome	1024.1	NNE	7	-	9.1	-0.7	-	-	-	-	-	-
25	Ajaccio	1024.9	ENE	3	-	5.9	0.2	1024.3	SW	9	-	16.5	6.9
26	Barcelona	1028.8	N	4	0	8.5	2.9	1028.8	ESE	17	1	16.7	2.7
27	Majorca	1026.6	ENE	2	1	7.1	4.6	1025.7	NE	17	4	15.7	5.6
28	Madrid	1029.1	N	4	0	6.6	-6.1	1027.0	S	2	1	13.6	-1.3
29	Lisbon	1024.7	-	-	-	15.3	3.0	1026.0	ENE	2	2	17.2	6.7
30	Athens	1022.0	NNW	7	-	14.7	7.1	1023.8	N	9	1	18.0	4.5
31	Malta	1015.2	E	21	7	14.6	12.2	1015.4	ESE	19	8	15.8	14.5
32	Gibraltar	1024.5	E	32	2	14.5	8.3	1025.2	E	29	7	11.9	9.1

Daily Weather Summary for Thursday 21 March 2019

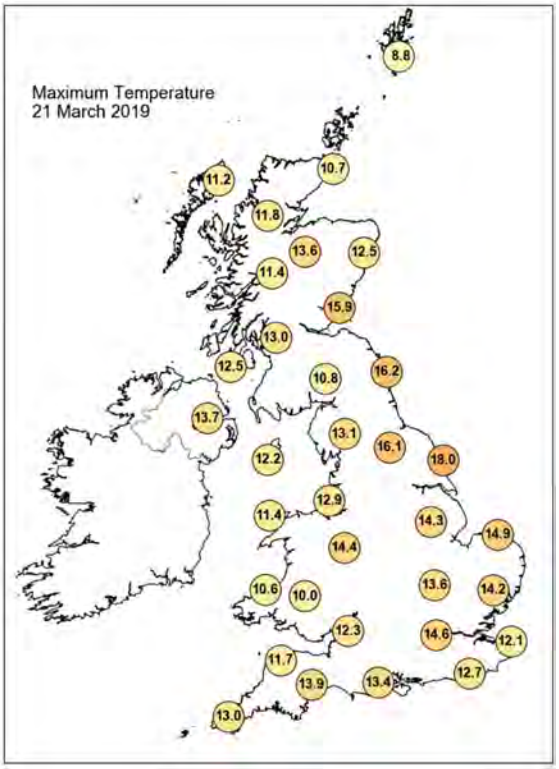

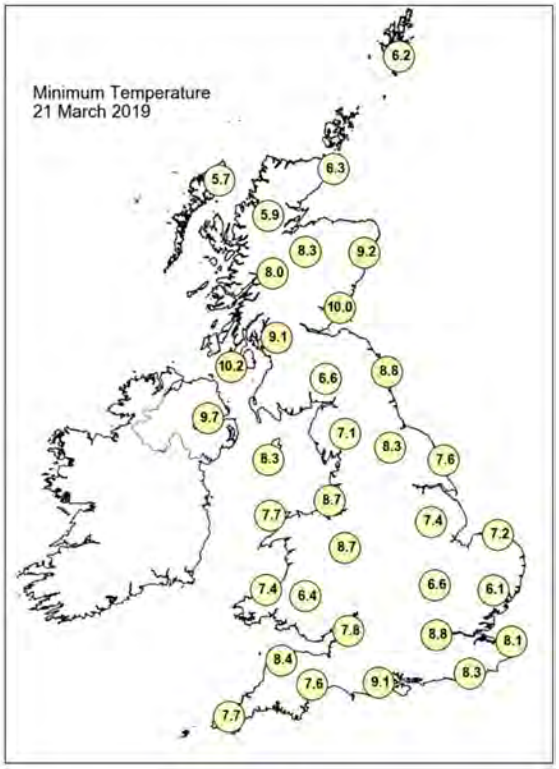

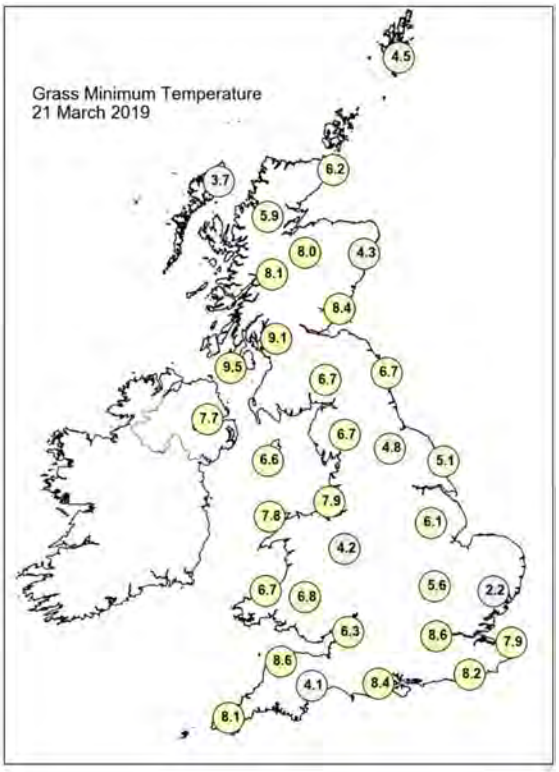

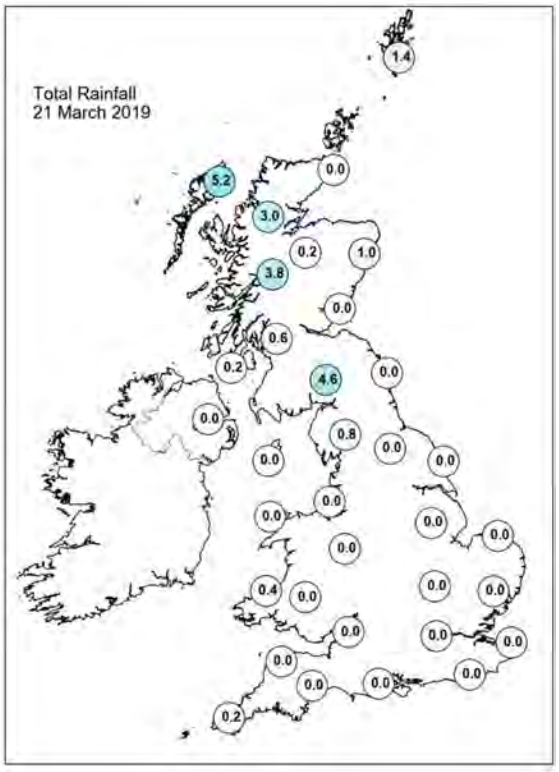

Daily Weather Summary for Thursday 21 March 2019

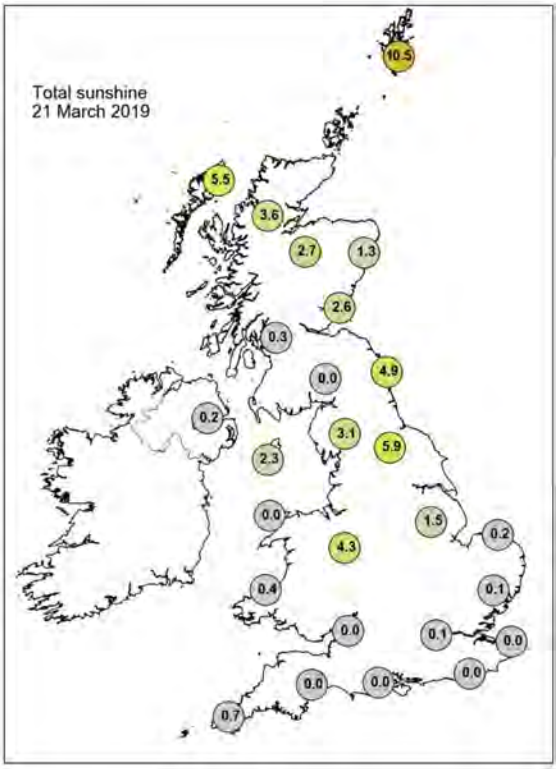

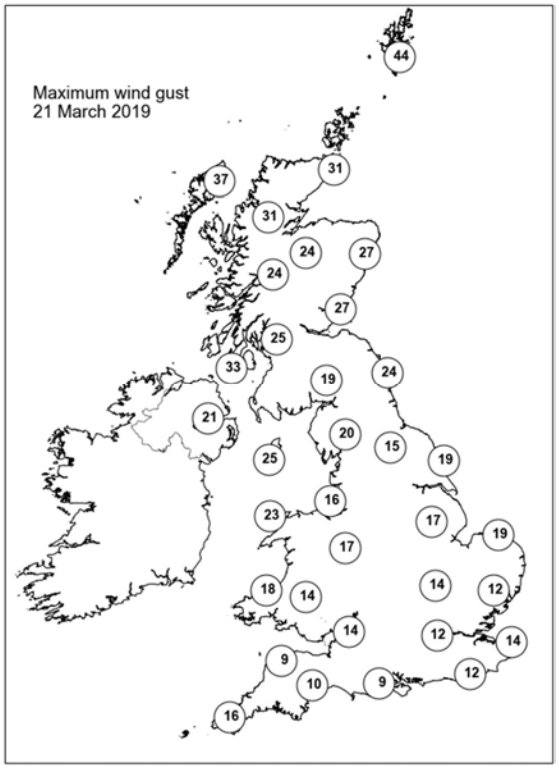

None of the selected stations observed a day of sleet or snow falling or non-zero snow depth at 0900 UTC.

Daily Weather Summary for Friday 22 March 2019

This day's summary created 23/04/2019 11:37

Summary of the UK Weather for Friday 22 March 2019

Friday saw a fairly dry and mild but cloudy morning for many, with mostly light southerly winds and some patches of mist and fog. However, across northwwest Scotland there were some strong wind and persistent rain as a cold front made started to make southeastward progress across the country. Through Friday morning and afternoon the cold front brought persistent rain and some gusty winds to Northern Ireland and more bodily across Scotland and finally into northern Wales and northern England. It remained mainly cloudy and mild to the south of the front. However, scattered showers, some heavy, arrived across western and northwestern Scotland. During Friday evening the cold front continued to make southeastwards progress across Wales with the rain becoming lighter and patchier and the wind on the front becoming light. It stayed mild across southern England and heavy and blustery showers continued to affect northern Scotland.

Daily Extremes

Highest Maximum	**15.4°C** Whitby (North Yorkshire, 41mAMSL)
Lowest Maximum	**8.0°C** Dalwhinnie No 2 (Inverness-shire, 351mAMSL)
Highest Minimum	**10.4°C** Sheffield (South Yorkshire, 131mAMSL) also Magilligan No 2 (Londonderry, 6mAMSL)
Lowest Minimum	**3.9°C** Lerwick (Shetland, 82mAMSL)
Lowest Grass Minimum	**0.2°C** High Mowthorpe (North Yorkshire, 175mAMSL)
Most Rainfall	**23.4mm** Achnagart (Ross & Cromarty, 15mAMSL)
Most Sunshine	**7.2hr** Camborne (Cornwall, 87mAMSL)
Highest Gust	**63Kt 72mph** Lerwick (Shetland, 82mAMSL)
Highest Gust (mountain)	**83Kt 96mph** Cairngorm Summit (Inverness-shire, 1237mAMSL)
Greatest Snow Depth at 0900 UTC	No non-zero values

mAMSL refers to station elevation in metres above mean sea level

Daily Weather Summary for Friday 22 March 2019

North Atlantic and Europe analysis charts and satellite images at 0000 UTC

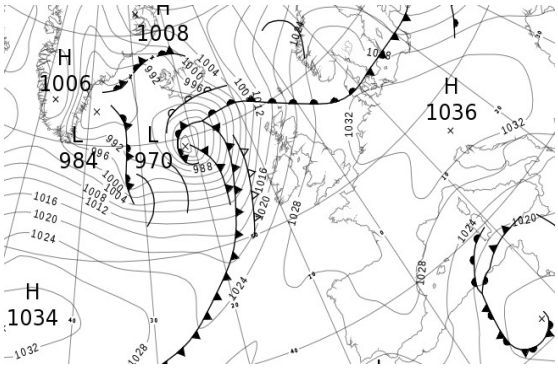

North Atlantic and Europe analysis charts and satellite images at 1200 UTC

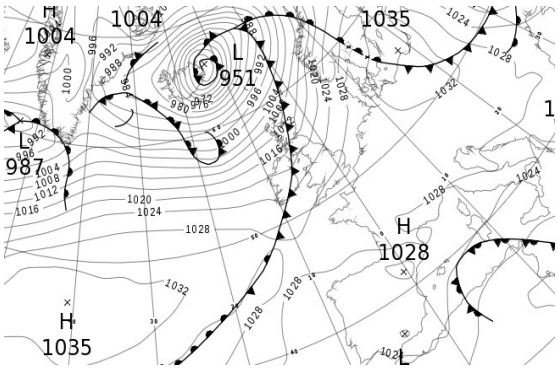

All satellite imagery copyright Met Office and EUMETSAT (European Organisation for the Exploitation of Meteorological Satellites). These show infra-red images from the geostationary MSG satellite. The rainfall rates are derived from both rain-radar and satellite data.

Daily Weather Summary for Friday 22 March 2019

UK satellite and rain-radar precipitation rates at (L) 0000 and (R) 1200 UTC



UK wind speed and direction at (L) 0000 and (R) 1200 UTC

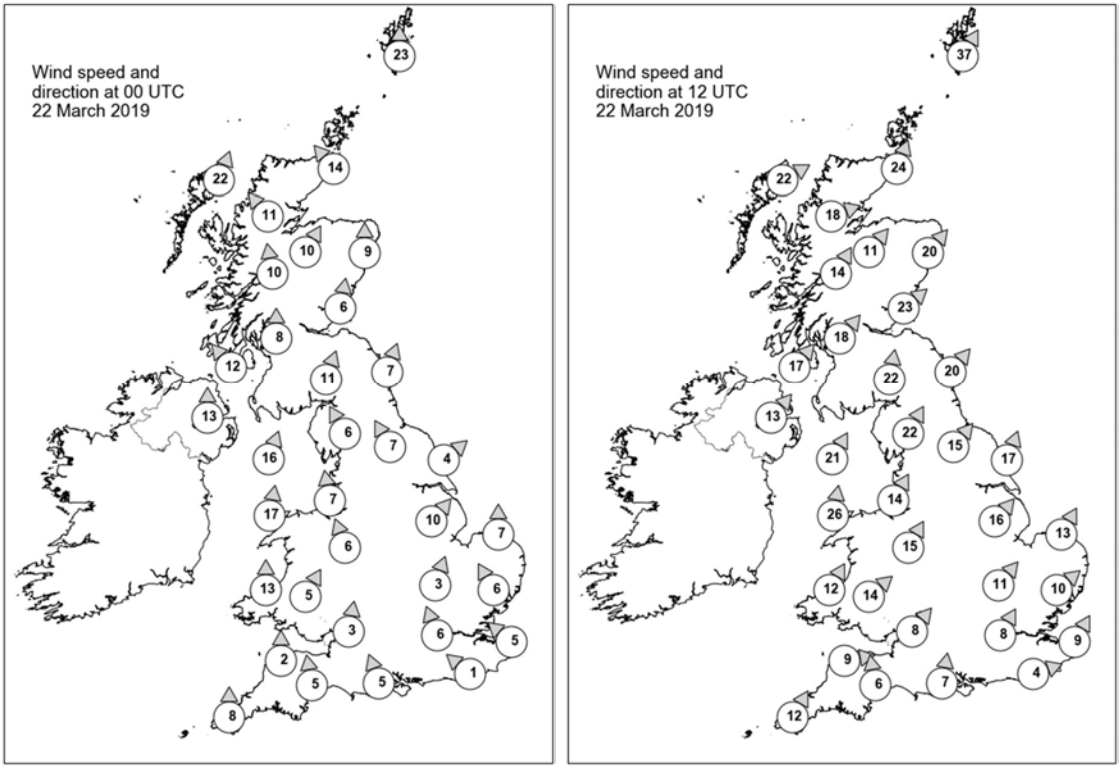

Daily Weather Summary for Friday 22 March 2019

Selected UK readings at (L) 0000 and (R) 1200 UTC

STATIONS		0000 UTC						1200 UTC					
NO	SITE	PRESS	WDIR	WSPD	CLOUD	TEMP	TDEW	PRESS	WDIR	WSPD	CLOUD	TEMP	TDEW
1	Lerwick	1020.7	S	23	8	7.0	3.4	1004.9	SSW	37	8	9.4	5.9
2	Wick	1018.3	SE	14	8	8.5	7.6	1008.9	SSW	24	7	9.3	7.2
3	Stornoway	1015.6	SSW	22	8	9.8	8.8	1008.4	WSW	22	5	7.5	3.8
4	Loch Glascarnoch	1018.6	SE	11	8	10.0	7.0	1010.3	WSW	18	8	8.0	4.7
5	Aviemore	1020.1	SSW	10	4	9.9	6.5	1011.0	SW	11	8	9.6	7.0
6	Dyce	1022.8	S	9	7	10.4	8.2	1012.6	SW	20	6	11.7	7.1
7	Tulloch Bridge	1021.6	S	10	8	9.0	6.1	1014.1	SSW	14	8	8.6	6.0
8	Tiree	-	-	-	-	-	-	-	-	-	-	-	-
9	Leuchars	1024.3	S	6	8	10.2	7.6	1014.9	SW	23	7	11.3	7.4
10	Bishopton	1024.1	S	8	8	9.4	7.1	1016.1	SW	18	8	8.8	8.0
11	Machrihanish	1023.0	SE	12	8	8.3	8.3	1017.6	SW	17	8	8.4	8.1
12	Boulmer	1026.2	SSW	7	2	7.9	7.5	1018.7	SW	20	4	12.0	5.8
13	Eskdalemuir	1026.4	SSW	11	8	7.7	7.3	1019.1	S	22	8	7.2	6.6
14	Aldergrove	1023.2	S	13	8	10.6	8.2	1019.1	SW	13	8	7.7	6.9
15	Shap	1027.7	SSE	6	8	9.0	7.3	1022.0	SSW	22	8	7.8	6.6
16	Leeming	1028.0	SSE	7	8	9.2	7.4	1022.6	SW	15	7	11.7	6.1
17	Ronaldsway	1027.0	SSW	16	8	8.2	8.0	1021.3	SSW	21	7	9.9	7.9
18	Bridlington	1028.9	SW	4	7	9.3	7.5	1023.0	SSW	17	7	11.8	8.3
19	Crosby	1028.5	S	7	7	10.2	8.0	1024.0	SSW	14	7	11.1	6.5
20	Valley	1027.9	S	17	8	8.6	8.5	1023.3	S	26	7	10.3	8.0
21	Waddington	1029.9	SW	10	8	11.0	8.8	1025.6	SW	16	7	10.8	6.0
22	Shawbury	1029.1	SSE	6	8	11.0	9.5	1025.2	SSW	15	7	11.7	7.0
23	Weybourne	1030.8	S	7	8	10.4	9.0	1026.8	SSW	13	8	11.8	7.7
24	Bedford	1030.6	SSW	3	8	9.6	8.2	1027.6	SW	11	8	9.9	6.5
25	Aberporth	1028.9	S	13	8	8.8	8.6	1025.7	SSW	12	8	10.3	8.5
26	Sennybridge	1030.0	SSW	5	8	8.4	7.3	1026.7	SW	14	8	8.4	6.7
27	Wattisham	1031.2	SSE	6	8	7.9	7.5	1028.3	SW	10	8	9.3	7.1
28	Almondsbury	1030.5	S	3	8	10.2	8.4	1027.7	SW	8	8	11.5	6.6
29	Heathrow	1030.7	SSE	6	5	10.7	8.1	1028.7	SSW	8	8	9.8	7.2
30	Manston	1031.7	SE	5	8	9.1	7.9	1029.2	SSW	9	8	9.8	7.1
31	Chivenor	1030.3	S	2	8	10.3	9.6	1027.7	W	9	7	12.7	7.3
32	Exeter	1030.3	S	5	8	9.6	7.9	1028.0	S	6	8	11.4	7.2
33	Herstmonceux	1031.6	SE	1	8	7.6	6.9	1029.4	WSW	4	8	9.4	7.3
34	Hurn	1030.6	SSE	5	8	9.7	8.7	1028.9	S	7	8	9.8	7.8
35	Camborne	1030.3	S	8	7	9.1	7.9	1028.1	SSW	12	5	11.8	8.1

Daily Weather Summary for Friday 22 March 2019

Selected European readings at (L) 0000 and (R) 1200 UTC

STATIONS		0000 UTC						1200 UTC					
NO	SITE	PRESS	WDIR	WSPD	CLOUD	TEMP	TDEW	PRESS	WDIR	WSPD	CLOUD	TEMP	TDEW
1	Murmansk	1001.2	NNW	6	6	-2.0	-4.7	1012.9	W	14	0	2.3	-7.6
2	Helsinki	1014.5	NW	14	0	2.1	-4.9	1025.1	NNW	17	1	6.3	-8.9
3	Stockholm	1026.2	NW	6	-	3.7	0.0	1031.0	SW	6	-	9.0	-6.2
4	Oslo	1029.9	NNE	6	-	0.9	-4.7	1027.1	SW	8	7	5.8	-0.5
5	Reykjavik	-	-	-	-	-	-	976.8	WNW	12	8	2.2	-2.2
6	Moscow	1016.9	S	2	6	2.1	-1.3	1007.3	NW	6	8	2.0	0.2
7	Kiev	1025.5	NW	6	8	5.6	1.6	1017.9	N	12	7	12.6	3.7
8	Warsaw	1029.7	W	8	7	9.4	6.7	1032.0	NNW	10	6	13.5	5.0
9	Berlin	1033.1	W	2	-	7.2	6.0	1033.4	S	4	-	9.5	6.9
10	De Bilt	1032.6	NE	2	7	3.7	3.5	1029.3	SSE	6	8	12.3	9.6
11	Dublin	1025.9	ESE	4	7	10.9	6.8	1021.0	SW	12	7	11.0	7.9
12	Cork	1026.2	SSW	14	8	9.2	9.1	1023.3	SW	14	8	9.7	9.4
13	Sofia	1031.6	-	0	3	4.8	2.4	1026.6	NNW	2	2	14.0	0.1
14	Belgrade	1032.1	SSE	2	0	6.0	-2.2	1030.7	NNE	2	3	16.6	2.5
15	Budapest	1033.8	-	0	-	3.0	-2.9	1031.2	SW	4	-	16.8	-0.9
16	Prague	1034.5	N	2	-	4.4	0.3	1031.7	N	4	2	15.5	4.6
17	Munich	1032.7	E	4	0	3.4	-3.2	1029.5	E	6	8	14.0	0.5
18	Strasbourg	1031.2	NW	2	-	4.4	-1.2	1029.4	ENE	3	-	15.9	0.8
19	Paris	1030.7	N	6	0	8.1	6.1	1029.1	SSE	5	1	16.1	2.5
20	Jersey	1031.3	E	6	8	9.0	7.3	1029.2	SE	7	0	11.2	9.3
21	Milan	1031.7	N	2	0	4.6	1.1	1030.2	N	3	-	17.6	-1.3
22	Marseille	1028.3	SE	4	-	7.5	1.3	1027.7	WSW	5	-	19.6	3.3
23	Bordeaux	1028.8	-	0	-	4.7	2.6	1028.9	E	4	-	18.2	3.6
24	Rome	1025.3	NNE	4	-	10.3	3.7	1025.0	W	9	0	21.2	4.0
25	Ajaccio	1025.0	NE	6	-	7.0	2.5	1025.8	SSW	10	-	19.2	8.5
26	Barcelona	1027.8	N	8	1	8.7	3.5	1027.7	E	14	1	19.8	2.5
27	Majorca	1025.0	NNE	8	3	11.3	7.0	1025.0	ENE	18	3	19.7	7.3
28	Madrid	1028.5	SE	4	0	6.3	-4.5	1026.0	SW	2	0	16.2	-2.1
29	Lisbon	1024.7	-	-	-	14.3	3.4	1025.3	ENE	3	0	17.9	2.4
30	Athens	1025.0	NNW	8	-	13.4	2.7	1024.6	N	11	3	16.4	3.3
31	Malta	1018.6	NE	6	8	12.3	12.3	1019.2	E	15	8	15.2	13.3
32	Gibraltar	1024.4	E	28	3	14.8	8.8	1024.3	E	28	7	15.4	9.2

Daily Weather Summary for Friday 22 March 2019

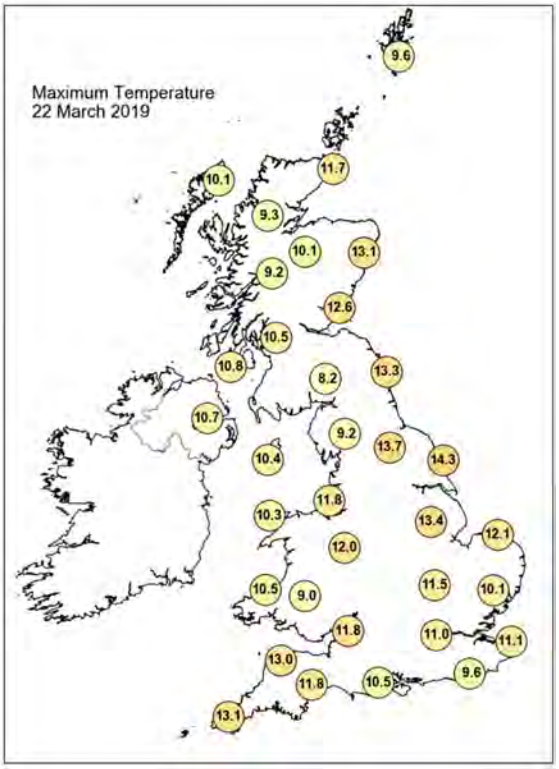

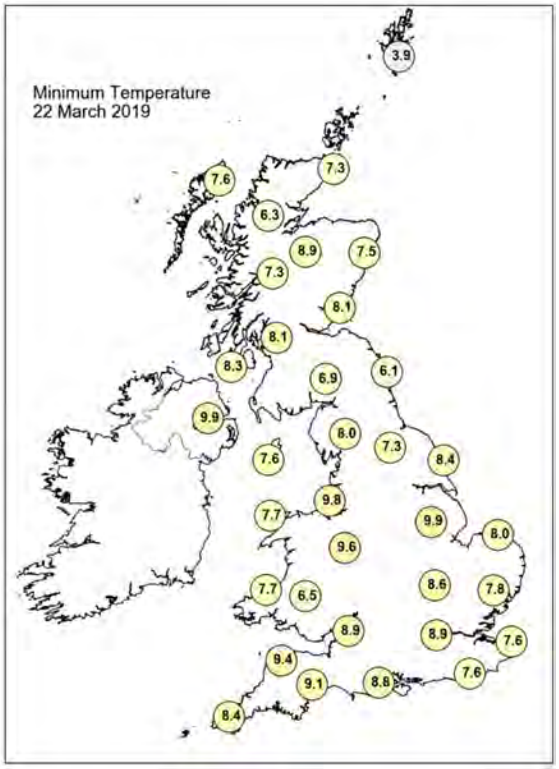

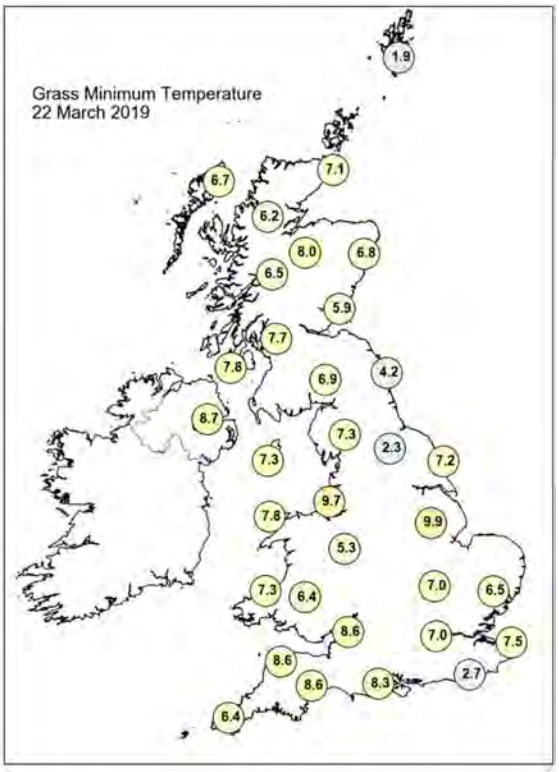

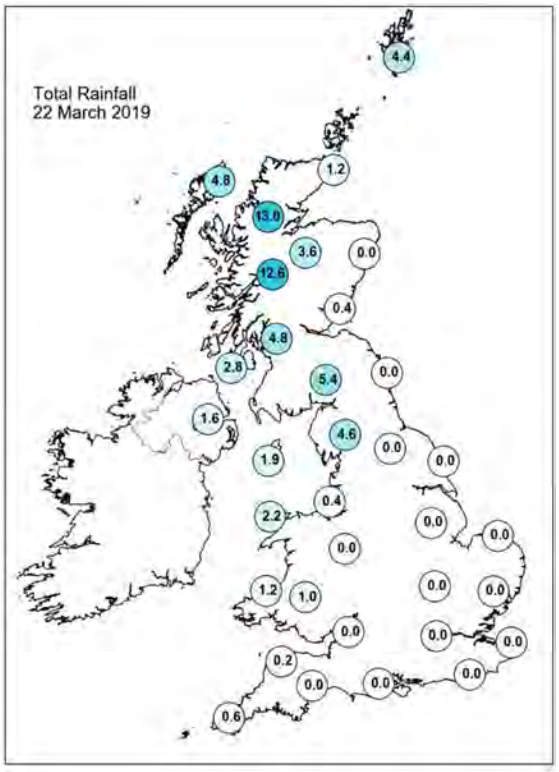

Daily Weather Summary for Friday 22 March 2019

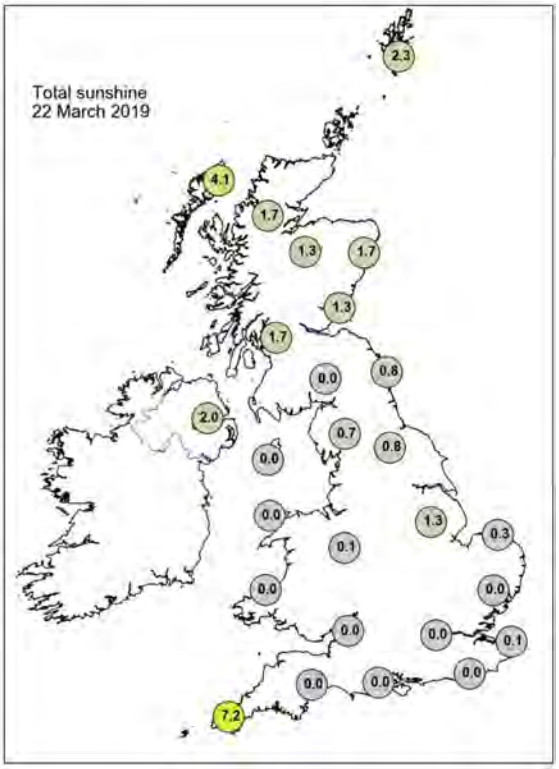

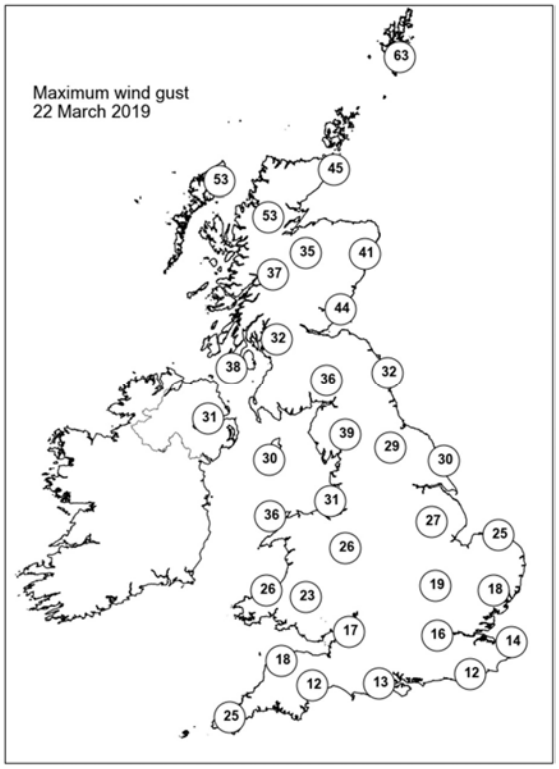

None of the selected stations observed a day of sleet or snow falling or non-zero snow depth at 0900 UTC.

Daily Weather Summary for Saturday 23 March 2019

This day's summary created 23/04/2019 11:37

Summary of the UK Weather for Saturday 23 March 2019

A weak weather front brought a rather cloudy night to the south and southeast of Britain, and there was some drizzle across southwest England. Scattered showers affected the north and west of both Scotland and Northern Ireland, and it was very windy in the far northwest of the UK with severe gales in places. Elsewhere it was a dry night with clear spells. A patchy frost formed in the north, with the lowest temperatures recorded in eastern Scotland. Through the day, the showers continued across northern and western Scotland, with the odd one for Northern Ireland too. The strongest of the winds eased off, only to pick up again later in the evening. The weak weather front across southern counties tended to linger, with the odd pocket of drizzle, especially in the southwest. In between there was a lot of dry weather, although any blue skies were contaminated by a lot of medium and upper cloud sheering in from the Atlantic. Temperatures were generally close to the seasonal norm, and with light winds for most, Saturday felt pleasant enough.

Daily Extremes

Highest Maximum	**14.7°C** Wisley No 2 (Surrey, 38mAMSL)
Lowest Maximum	**7.0°C** Dalwhinnie No 2 (Inverness-shire, 351mAMSL) also Spadeadam No 2 (Cumbria, 285mAMSL)
Highest Minimum	**9.0°C** Bognor Regis (West Sussex, 7mAMSL) also Teignmouth (Devon, 3mAMSL)
Lowest Minimum	**-1.2°C** Crombie Country Park (Angus, 161mAMSL)
Lowest Grass Minimum	**-6.5°C** Fettercairn, Glensaugh No 2 (Kincardineshire, 171mAMSL)
Most Rainfall	**21.0mm** Kinlochewe (Ross & Cromarty, 25mAMSL)
Most Sunshine	**9.6hr** Kirkwall (Orkney, 26mAMSL) also Kinloss (Moray (in Grampian Region), 5mAMSL)
Highest Gust	**60Kt 69mph** Sella Ness (Shetland, 7mAMSL)
Highest Gust (mountain)	**74Kt 85mph** Cairngorm Summit (Inverness-shire, 1237mAMSL)
Greatest Snow Depth at 0900 UTC	No non-zero values

mAMSL refers to station elevation in metres above mean sea level

Daily Weather Summary for Saturday 23 March 2019

North Atlantic and Europe analysis charts and satellite images at 0000 UTC

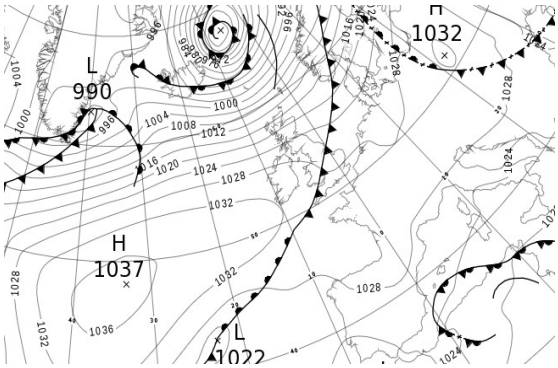



North Atlantic and Europe analysis charts and satellite images at 1200 UTC

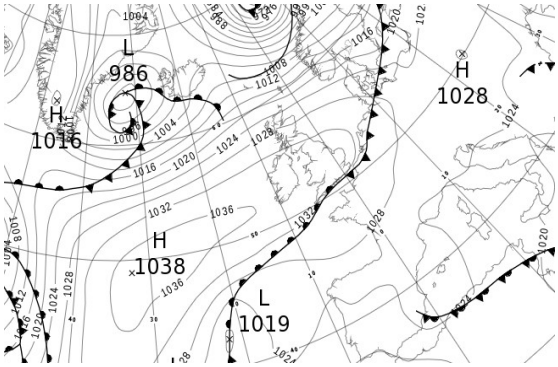



All satellite imagery copyright Met Office and EUMETSAT (European Organisation for the Exploitation of Meteorological Satellites). These show infra-red images from the geostationary MSG satellite. The rainfall rates are derived from both rain-radar and satellite data.

Daily Weather Summary for Saturday 23 March 2019

UK satellite and rain-radar precipitation rates at (L) 0000 and (R) 1200 UTC



UK wind speed and direction at (L) 0000 and (R) 1200 UTC

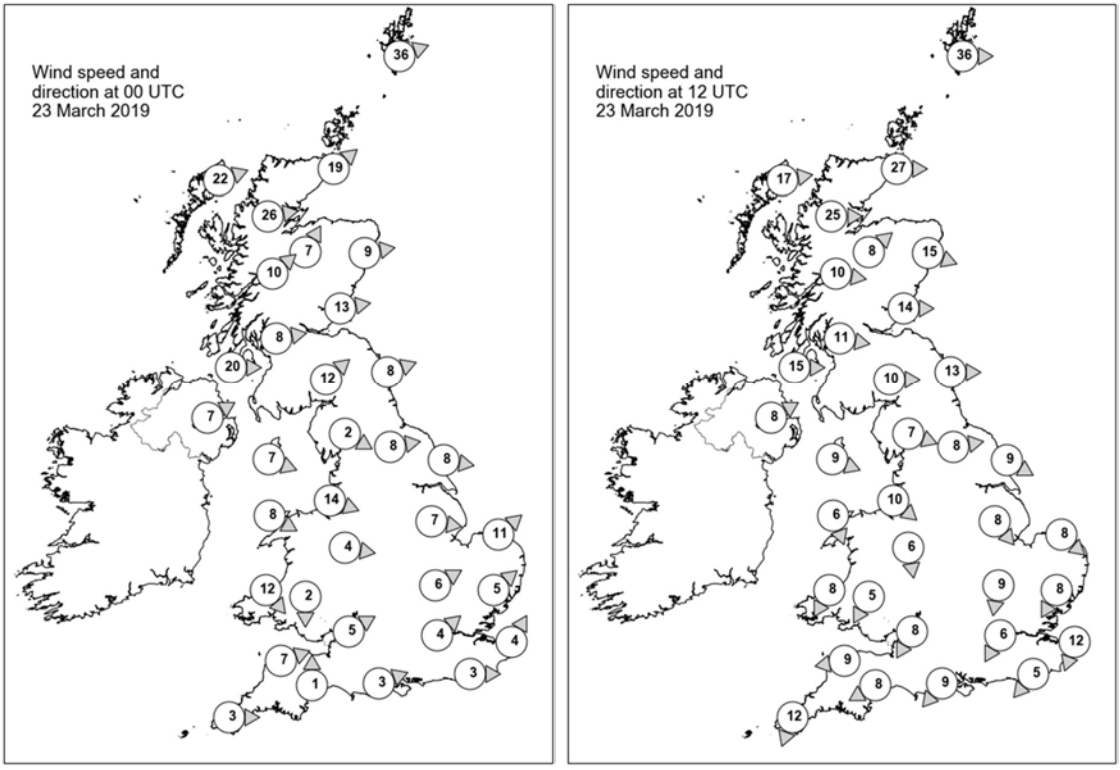

Daily Weather Summary for Saturday 23 March 2019

Selected UK readings at (L) 0000 and (R) 1200 UTC

STATIONS		0000 UTC						1200 UTC					
NO	SITE	PRESS	WDIR	WSPD	CLOUD	TEMP	TDEW	PRESS	WDIR	WSPD	CLOUD	TEMP	TDEW
1	Lerwick	1008.2	WSW	36	2	2.3	0.3	1016.8	W	36	3	6.1	-1.9
2	Wick	1015.6	SW	19	0	2.4	0.4	1024.0	W	27	2	8.2	-0.8
3	Stornoway	1016.8	WSW	22	2	4.1	-0.2	1026.6	W	17	6	5.1	2.5
4	Loch Glascarnoch	1019.3	W	26	0	2.7	-3.6	1026.3	W	25	2	6.3	-0.5
5	Aviemore	1021.3	SSW	7	5	1.8	-0.2	1027.8	SW	8	2	8.1	-0.9
6	Dyce	1019.9	W	9	0	4.7	-3.8	1027.6	WNW	15	7	9.3	-2.4
7	Tulloch Bridge	1023.1	SW	10	4	3.7	-2.4	1029.9	W	10	3	6.3	-0.6
8	Tiree	-	-	-	-	-	-	-	-	-	-	-	-
9	Leuchars	1022.1	W	13	0	4.1	1.2	1029.6	W	14	6	9.6	-0.2
10	Bishopton	1024.8	W	8	5	4.3	1.2	1030.8	W	11	6	9.8	1.5
11	Machrihanish	1025.7	W	20	7	6.6	1.5	1032.3	W	15	0	8.8	3.0
12	Boulmer	1024.8	WSW	8	3	6.0	1.2	1031.2	W	13	1	10.0	1.1
13	Eskdalemuir	1025.6	SW	12	7	4.2	0.4	1032.1	W	10	7	7.3	0.4
14	Aldergrove	1027.8	WSW	7	7	5.2	2.7	1033.7	WSW	8	0	8.9	2.6
15	Shap	1027.5	WNW	2	6	4.0	-0.1	1033.2	WNW	7	0	7.4	-1.2
16	Leeming	1026.7	W	8	7	6.2	3.3	1033.4	W	8	4	9.1	0.8
17	Ronaldsway	1028.2	WNW	7	6	7.2	2.7	1034.0	WNW	9	7	8.3	1.5
18	Bridlington	1025.6	W	8	8	9.9	6.5	1032.6	WNW	9	0	11.2	0.7
19	Crosby	1028.0	WNW	14	8	8.2	6.5	1034.6	NW	10	7	9.6	4.1
20	Valley	1029.1	WNW	8	1	7.0	3.4	1034.7	NNW	6	0	8.2	1.5
21	Waddington	1026.8	W	7	8	10.1	6.2	1033.6	NW	8	1	9.8	0.3
22	Shawbury	1027.9	W	4	8	9.0	5.6	1034.2	N	6	6	8.8	0.8
23	Weybourne	1026.4	SW	11	7	9.3	6.4	1033.5	NW	8	1	9.2	5.6
24	Bedford	1027.5	WSW	6	7	7.7	6.3	1033.1	N	9	7	11.0	0.9
25	Aberporth	1029.3	NW	12	8	7.5	4.7	1034.1	NNE	8	7	8.4	2.7
26	Sennybridge	1028.9	N	2	7	6.5	5.4	1033.8	NNE	5	7	7.5	3.1
27	Wattisham	1027.7	SW	5	0	6.3	5.5	1032.7	NNE	8	2	11.2	0.8
28	Almondsbury	1028.4	WSW	5	8	9.1	8.1	1033.2	NNE	8	7	9.5	4.5
29	Heathrow	1028.2	SW	4	0	7.9	6.5	1032.6	NNE	6	8	12.3	3.1
30	Manston	1028.6	SSW	4	5	7.5	5.7	1032.6	NNE	12	8	9.4	5.4
31	Chivenor	1028.8	WSW	7	8	9.8	9.3	1032.6	E	9	2	11.7	5.5
32	Exeter	1028.7	S	1	8	8.6	7.2	1032.1	ENE	8	7	10.4	6.9
33	Herstmonceux	1029.1	W	3	8	8.6	7.8	1032.0	NE	5	8	11.2	7.5
34	Hurn	1028.8	WSW	3	7	9.2	8.3	1032.1	NE	9	8	10.6	8.6
35	Camborne	1029.4	W	3	8	9.4	9.2	1031.8	NNE	12	7	10.2	6.7

Daily Weather Summary for Saturday 23 March 2019

Selected European readings at (L) 0000 and (R) 1200 UTC

STATIONS		0000 UTC						1200 UTC					
NO	SITE	PRESS	WDIR	WSPD	CLOUD	TEMP	TDEW	PRESS	WDIR	WSPD	CLOUD	TEMP	TDEW
1	Murmansk	1005.4	S	16	8	-0.8	-7.9	986.5	S	14	8	-1.0	-1.7
2	Helsinki	1024.9	S	8	7	0.4	-4.6	1011.2	SW	17	8	2.9	2.8
3	Stockholm	1020.0	S	8	-	4.3	1.3	1012.2	W	16	-	11.2	0.1
4	Oslo	1012.7	S	10	-	5.0	4.0	1012.6	W	17	1	10.1	-6.2
5	Reykjavik	995.8	WSW	17	8	-0.2	-5.4	-	-	-	-	-	-
6	Moscow	1013.9	N	6	8	0.3	-0.8	1022.7	NNE	6	8	4.5	-3.8
7	Kiev	1022.2	N	10	0	4.1	-9.0	1023.4	NNE	14	5	7.1	-6.5
8	Warsaw	1031.8	ESE	6	1	4.4	-3.2	1027.0	S	6	1	13.8	-0.6
9	Berlin	1027.8	SE	4	-	6.4	5.7	1025.8	NW	12	-	16.5	9.0
10	De Bilt	1027.9	W	4	8	8.3	6.5	1031.0	NNW	6	8	11.1	8.2
11	Dublin	1029.6	W	10	7	5.0	1.7	1035.0	NNW	6	7	8.0	1.0
12	Cork	1031.6	SW	2	7	4.8	1.9	1035.2	NE	8	8	8.1	-1.7
13	Sofia	1027.5	-	0	0	3.2	-1.1	1021.9	SW	4	6	16.6	-1.0
14	Belgrade	1028.4	W	2	0	8.2	0.9	1025.5	NW	4	2	17.4	4.7
15	Budapest	1030.1	E	6	-	8.8	3.0	1027.0	NW	4	-	17.3	3.9
16	Prague	1029.4	N	2	-	7.3	4.6	1025.5	N	4	1	19.2	5.4
17	Munich	1029.2	SSW	6	0	6.8	0.7	1025.8	NW	6	0	17.2	0.8
18	Strasbourg	1028.6	S	3	-	4.1	1.3	1027.8	NNW	3	-	17.7	2.8
19	Paris	1028.8	WNW	2	0	5.5	2.5	1030.7	N	4	1	12.2	6.9
20	Jersey	1029.9	E	4	6	7.4	7.2	1031.0	NE	6	0	11.6	7.2
21	Milan	1027.6	N	2	0	6.5	1.3	1025.2	N	3	-	20.2	0.0
22	Marseille	1026.5	SE	5	-	6.7	3.1	1023.8	WSW	6	-	20.1	4.6
23	Bordeaux	1028.2	-	0	-	7.7	3.9	1027.8	ENE	6	-	20.8	2.1
24	Rome	1023.1	NNE	2	0	8.7	4.1	1022.2	SSE	5	0	19.3	9.0
25	Ajaccio	1024.7	NE	5	-	8.9	3.3	1023.5	SSW	7	-	16.9	10.7
26	Barcelona	1027.1	N	8	0	11.4	1.1	1026.0	SW	9	1	19.6	4.4
27	Majorca	1025.6	E	6	6	12.1	11.0	1025.1	SW	11	1	21.1	7.4
28	Madrid	1027.7	NNW	3	4	9.7	-0.2	1022.9	NNE	6	1	20.0	1.4
29	Lisbon	1023.3	-	-	-	16.5	1.8	1021.5	-	-	-	19.9	6.4
30	Athens	1022.5	N	4	-	11.3	2.9	1019.1	NNE	9	0	18.6	1.6
31	Malta	1020.0	E	8	7	14.0	12.2	1020.0	E	12	6	16.0	12.3
32	Gibraltar	1023.4	E	26	0	15.0	10.3	1021.7	E	30	6	16.7	11.6

Daily Weather Summary for Saturday 23 March 2019

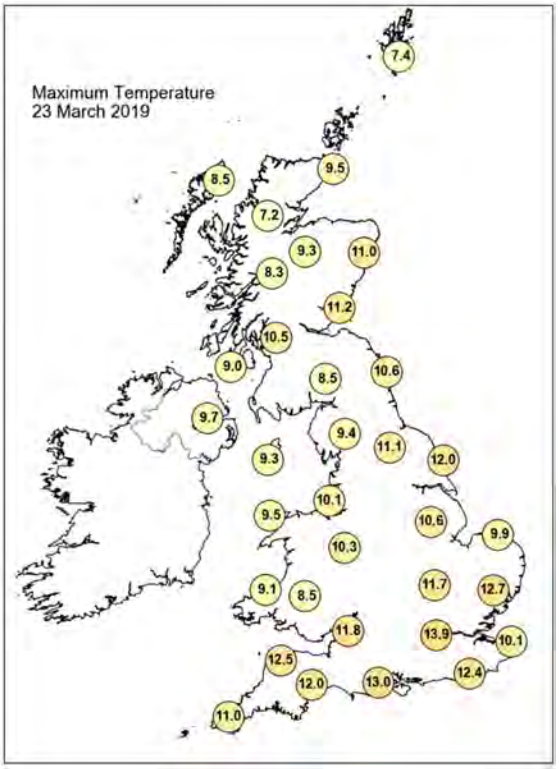

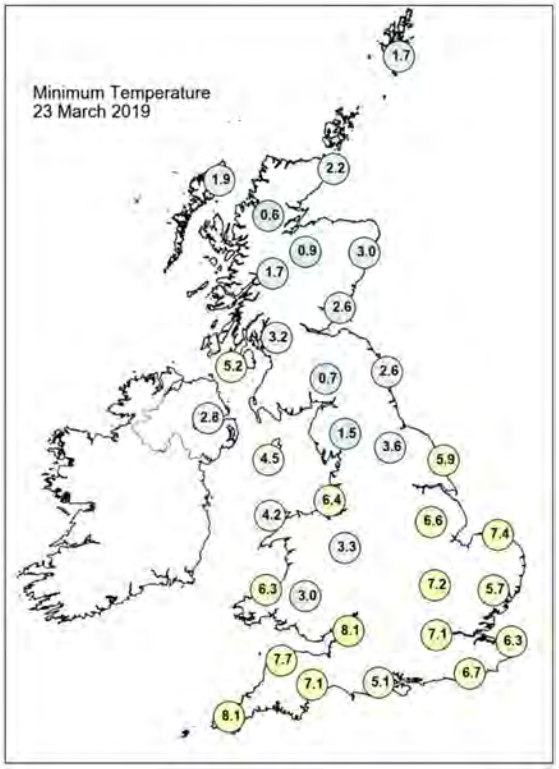

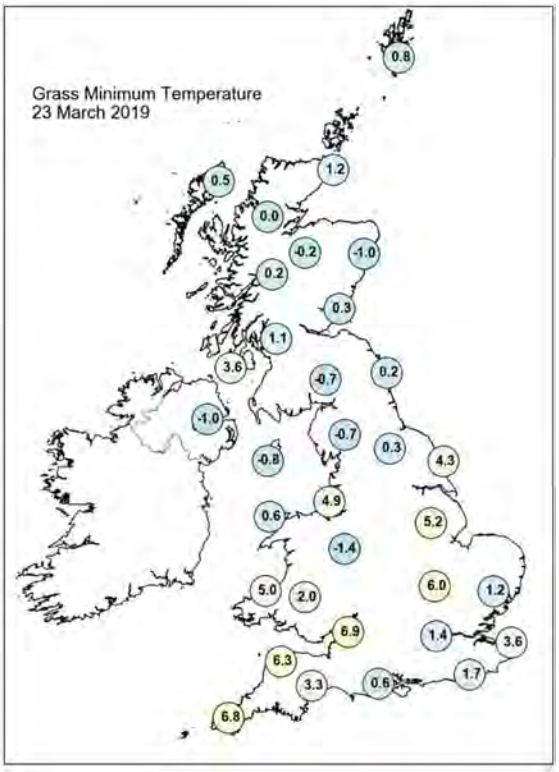

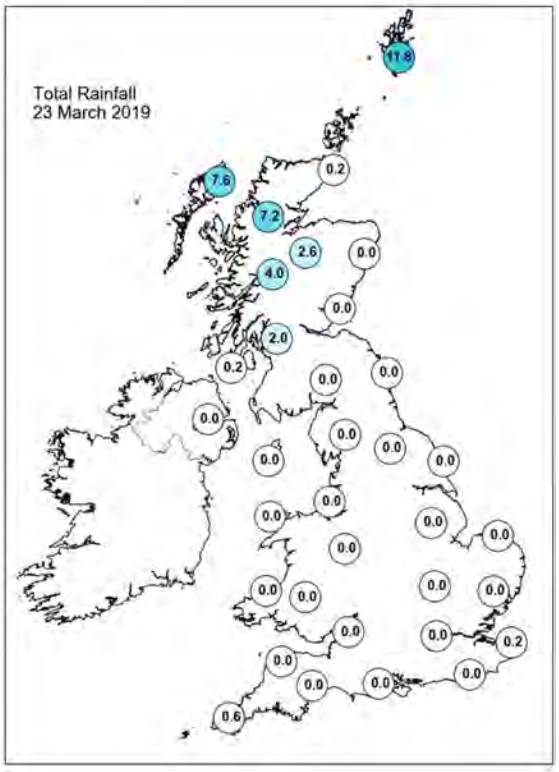

Daily Weather Summary for Saturday 23 March 2019

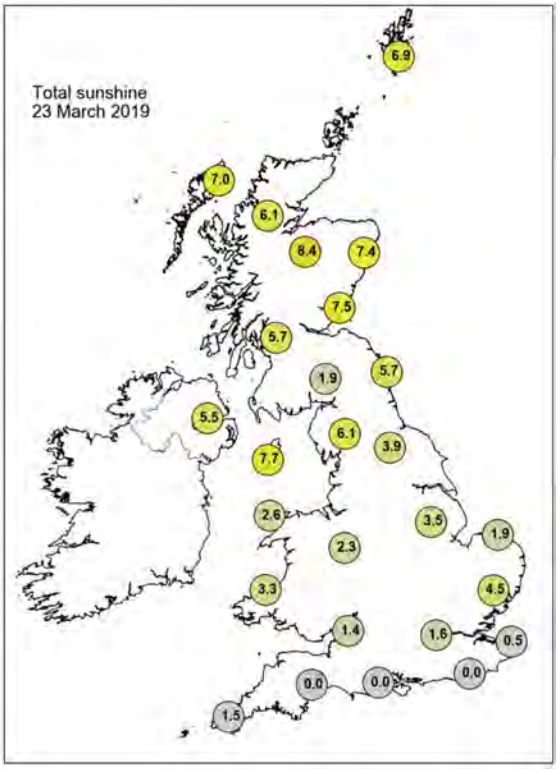

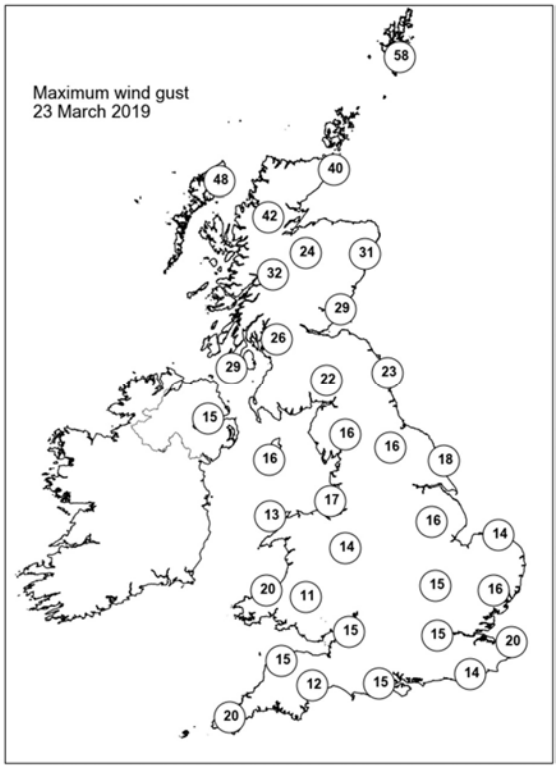

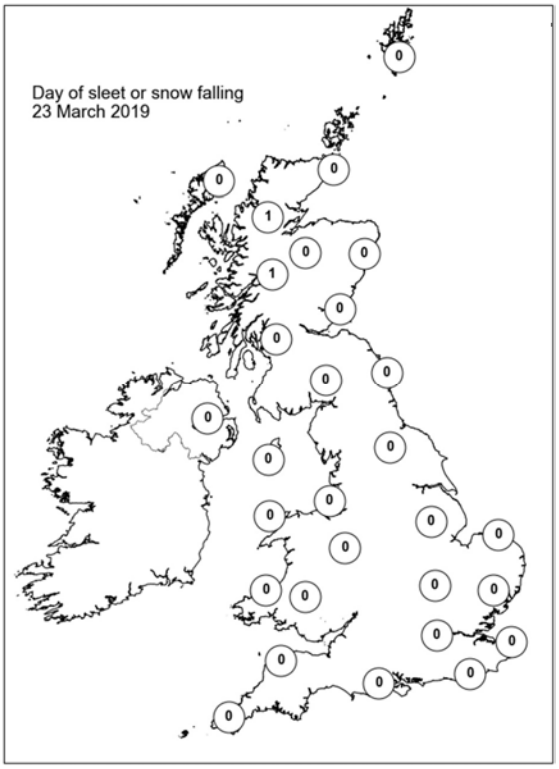

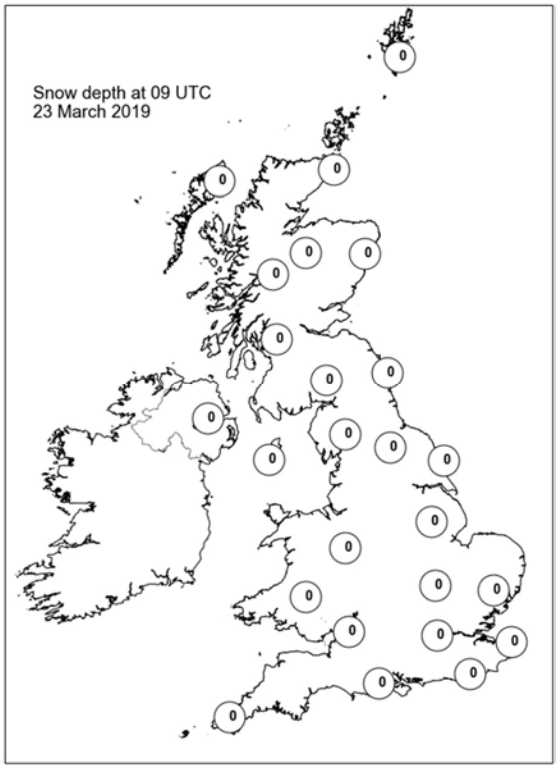

Daily Weather Summary for Sunday 24 March 2019

This day's summary created 23/04/2019 11:37

Summary of the UK Weather for Sunday 24 March 2019

Cloud persisted across the far south with patchy rain across parts of the southwest. Heavy showers continued to push eastwards across Scotland and parts of Northern Ireland. It remained rather windy across Scotland, particularly across the Northern Isles. Elsewhere, it was largely dry with some clear spells, although with plenty of medium cloud across central areas. Where skies were clear, it turned rather cold, with a frost in some northern areas.

Frequent heavy and blustery showers continued across Scotland throughout the day, wintry over the mountains and with the odd rumble of thunder. It was windy here too, with gales affecting Highland and the northern Isles. Occasional showers also continued across Northern Ireland through the morning, these spreading across parts of northern England in the afternoon. Further south it remained dry with largely clear skies across southern England. Here it was warmest with temperatures reaching the mid-teens on the southeast.

Conditions remained similar through the evening, with scattered showers across northern and western parts of Scotland, and through northern England, eventually reaching parts of central England and East Anglia later.

Daily Extremes

Highest Maximum	**15.1°C** London, St James's Park (Greater London, 5mAMSL)
Lowest Maximum	**5.5°C** Dalwhinnie No 2 (Inverness-shire, 351mAMSL)
Highest Minimum	**8.2°C** Scilly: St Marys Airport (Isles Of Scilly, 31mAMSL)
Lowest Minimum	**-3.2°C** St Harmon No 2 (Powys, 291mAMSL)
Lowest Grass Minimum	**-7.3°C** Topcliffe (North Yorkshire, 25mAMSL)
Most Rainfall	**12.4mm** Kinlochewe (Ross & Cromarty, 25mAMSL)
Most Sunshine	**11.5hr** Lyneham (Wiltshire, 145mAMSL) also Almondsbury (Avon, 75mAMSL)
Highest Gust	**50Kt 58mph** Lerwick (Shetland, 82mAMSL)
Highest Gust (mountain)	**85Kt 98mph** Cairngorm Summit (Inverness-shire, 1237mAMSL)
Greatest Snow Depth at 0900 UTC	No non-zero values

mAMSL refers to station elevation in metres above mean sea level

Daily Weather Summary for Sunday 24 March 2019

North Atlantic and Europe analysis charts and satellite images at 0000 UTC

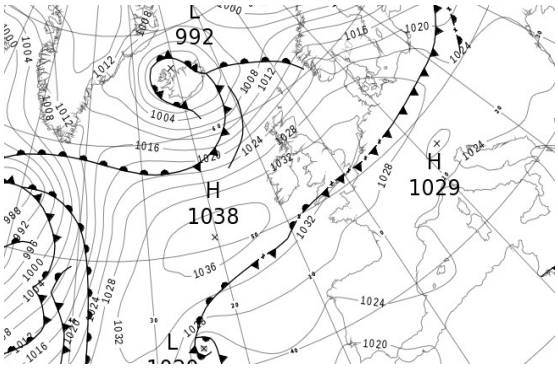



North Atlantic and Europe analysis charts and satellite images at 1200 UTC

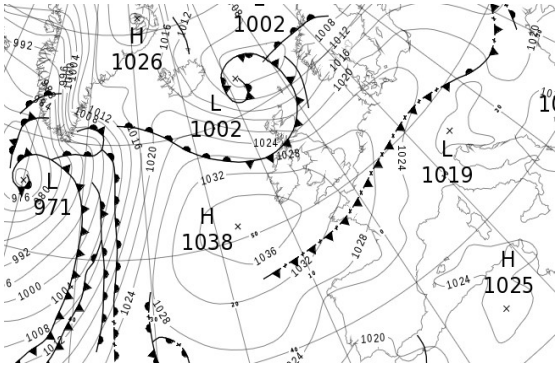



All satellite imagery copyright Met Office and EUMETSAT (European Organisation for the Exploitation of Meteorological Satellites). These show infra-red images from the geostationary MSG satellite. The rainfall rates are derived from both rain-radar and satellite data.

Daily Weather Summary for Sunday 24 March 2019

UK satellite and rain-radar precipitation rates at (L) 0000 and (R) 1200 UTC



UK wind speed and direction at (L) 0000 and (R) 1200 UTC

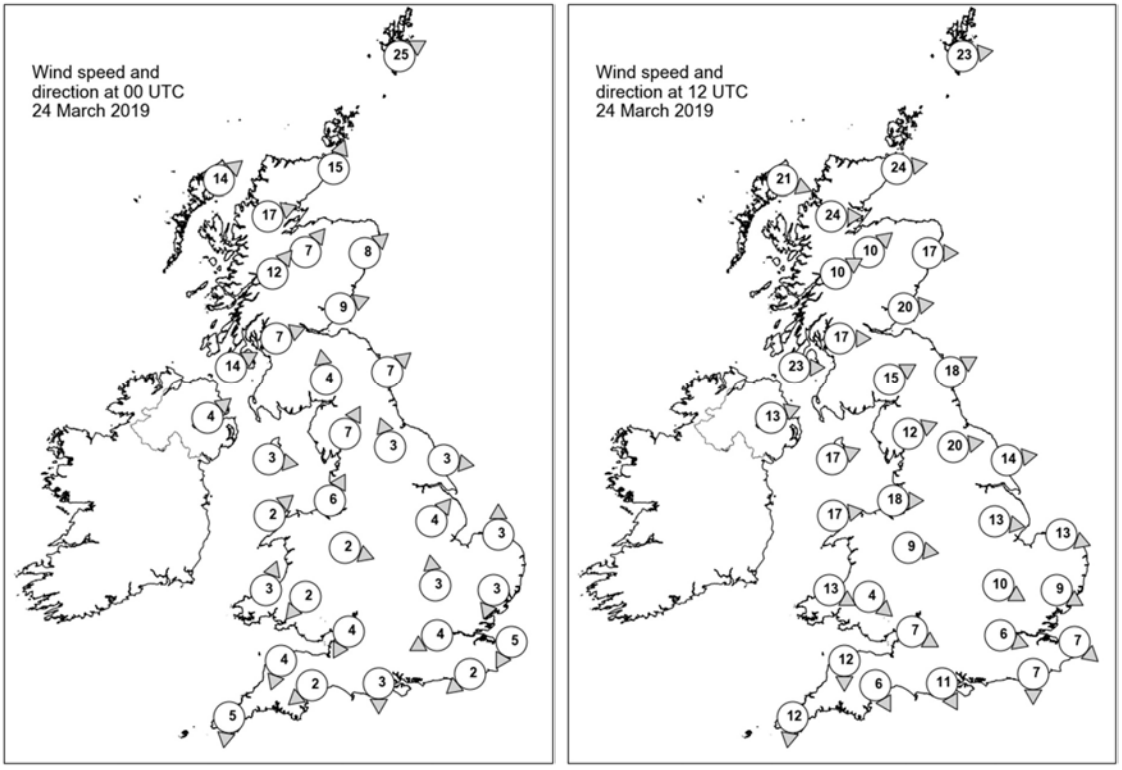

Daily Weather Summary for Sunday 24 March 2019

Selected UK readings at (L) 0000 and (R) 1200 UTC

STATIONS		0000 UTC						1200 UTC					
NO	SITE	PRESS	WDIR	WSPD	CLOUD	TEMP	TDEW	PRESS	WDIR	WSPD	CLOUD	TEMP	TDEW
1	Lerwick	1017.9	WSW	25	7	5.4	2.6	1007.7	W	23	6	5.1	2.1
2	Wick	1023.1	SSW	15	4	4.3	0.9	1013.8	W	24	7	8.6	3.8
3	Stornoway	1022.4	SW	14	7	4.8	1.8	1017.3	WNW	21	6	7.3	2.5
4	Loch Glascarnoch	1024.7	WSW	17	7	4.2	0.4	1019.4	W	24	8	1.8	0.9
5	Aviemore	1026.2	SW	7	7	3.6	0.7	1018.3	SW	10	4	6.8	2.8
6	Dyce	1026.8	SW	8	4	4.2	-0.3	1017.1	W	17	7	10.5	0.1
7	Tulloch Bridge	1027.8	SW	12	7	3.6	0.5	1021.8	WSW	10	8	5.2	2.5
8	Tiree	-	-	-	-	-	-	-	-	-	-	-	-
9	Leuchars	1028.5	WSW	9	0	3.4	1.7	1019.6	W	20	7	9.8	3.0
10	Bishopton	1029.9	WSW	7	4	4.9	2.7	1023.2	W	17	7	7.2	4.0
11	Machrihanish	1030.5	WSW	14	6	6.5	2.7	1025.9	W	23	7	8.2	5.9
12	Boulmer	1031.0	SW	7	8	4.7	1.4	1023.9	WSW	18	6	9.2	2.7
13	Eskdalemuir	1031.6	S	4	8	3.0	2.3	1024.8	WSW	15	8	7.1	2.3
14	Aldergrove	1032.6	SW	4	2	3.3	1.1	1028.9	WSW	13	8	7.9	5.0
15	Shap	1032.6	SSW	7	7	3.8	-0.3	1027.9	WSW	12	7	7.0	1.4
16	Leeming	1032.7	SSE	3	7	5.1	1.5	1027.7	W	20	1	9.9	1.6
17	Ronaldsway	1032.9	W	3	7	6.5	2.6	1029.7	WSW	17	1	9.1	3.6
18	Bridlington	1032.0	W	3	8	5.7	2.8	1026.7	W	14	3	10.5	1.0
19	Crosby	1033.2	SSW	6	7	7.1	3.6	1031.0	W	18	0	9.0	3.5
20	Valley	1033.4	SW	2	7	5.6	2.7	1032.1	W	17	0	9.9	3.9
21	Waddington	1033.1	SW	4	8	6.3	1.2	1029.5	W	13	2	9.7	0.2
22	Shawbury	1033.4	WNW	2	8	5.0	2.7	1031.4	W	9	6	9.5	1.3
23	Weybourne	1033.2	S	3	8	4.3	2.7	1029.4	WNW	13	0	10.4	1.2
24	Bedford	1033.4	S	3	8	5.5	1.4	1030.4	WNW	10	0	10.6	0.1
25	Aberporth	1033.0	SSW	3	8	6.2	4.6	1033.8	WNW	13	0	7.9	2.1
26	Sennybridge	1034.3	NE	2	8	4.6	1.7	1032.6	NW	4	5	9.3	2.4
27	Wattisham	1033.3	NNE	3	7	3.9	2.2	1029.7	WNW	9	3	11.4	2.9
28	Almondsbury	1033.4	NNE	4	8	7.1	2.8	1032.1	WNW	7	0	10.8	1.6
29	Heathrow	1033.0	ENE	4	0	6.1	2.8	1030.7	WNW	6	1	12.8	1.1
30	Manston	1032.8	NNE	5	0	4.4	2.5	1031.0	NW	7	0	9.5	-0.6
31	Chivenor	1033.0	NNE	4	7	8.2	3.5	1033.8	N	12	0	10.7	0.9
32	Exeter	1032.3	NE	2	8	8.7	6.4	1032.3	NNW	6	6	12.7	5.1
33	Herstmonceux	1032.1	NE	2	7	4.9	3.4	1030.8	N	7	0	11.7	2.7
34	Hurn	1032.2	N	3	8	8.0	6.9	1031.6	NNW	11	0	13.2	3.6
35	Camborne	1032.5	N	5	8	8.7	8.6	1034.1	N	12	1	9.6	3.5

Daily Weather Summary for Sunday 24 March 2019

Selected European readings at (L) 0000 and (R) 1200 UTC

STATIONS		0000 UTC						1200 UTC					
NO	SITE	PRESS	WDIR	WSPD	CLOUD	TEMP	TDEW	PRESS	WDIR	WSPD	CLOUD	TEMP	TDEW
1	Murmansk	981.3	SSW	10	1	0.2	-2.2	984.1	SW	6	6	1.3	-3.6
2	Helsinki	1006.1	WSW	10	2	0.8	-0.7	1006.6	WNW	23	2	5.5	-5.1
3	Stockholm	1013.6	W	12	-	4.5	-2.3	1013.0	WSW	12	-	9.5	-4.5
4	Oslo	1017.5	S	2	-	3.8	-7.3	1012.5	SSW	10	8	7.0	-3.2
5	Reykjavik	994.0	NE	2	6	-0.3	-1.4	1017.2	WNW	10	8	0.5	-3.8
6	Moscow	1018.2	-	0	0	-1.2	-3.7	1008.2	SW	2	8	1.0	0.1
7	Kiev	1023.0	WNW	4	0	1.1	-3.8	1015.0	NNW	6	6	9.2	-1.4
8	Warsaw	1023.9	NNW	14	6	8.3	4.1	1022.5	W	10	6	10.2	-1.1
9	Berlin	1029.2	NNW	8	-	7.5	5.1	1025.1	NW	4	-	10.1	-1.2
10	De Bilt	1031.8	N	2	8	1.4	0.9	1028.8	NW	6	8	9.0	2.6
11	Dublin	1034.1	WSW	6	7	5.7	0.5	1031.8	W	17	2	9.8	2.8
12	Cork	1035.3	NW	8	3	4.7	1.4	1035.4	NW	14	7	9.1	1.3
13	Sofia	1023.8	-	0	0	6.6	0.1	1019.7	ENE	2	1	16.0	0.1
14	Belgrade	1024.7	SSW	2	0	8.6	2.0	1021.6	WSW	2	0	19.6	-1.5
15	Budapest	1024.9	ESE	2	-	6.5	2.9	1019.6	WSW	6	-	21.3	6.0
16	Prague	1027.2	N	6	-	10.1	4.3	1023.2	NNE	2	8	10.1	5.0
17	Munich	1026.8	SW	2	0	6.3	2.5	1020.6	NNW	4	0	16.5	2.2
18	Strasbourg	1027.3	NW	5	-	6.0	2.6	1024.4	N	5	-	14.4	5.7
19	Paris	1028.6	NNE	7	2	6.5	4.8	1028.6	NNE	9	6	11.9	6.2
20	Jersey	1030.2	ENE	9	8	8.9	7.9	1031.9	N	10	1	11.2	7.6
21	Milan	1024.0	N	1	-	7.8	3.0	1021.2	W	5	0	21.4	2.4
22	Marseille	1023.0	WNW	1	-	10.1	3.8	1022.4	WNW	3	-	20.6	4.2
23	Bordeaux	1025.8	NNE	1	-	8.8	5.9	1026.4	NE	7	-	19.5	3.6
24	Rome	1022.1	ENE	2	-	7.0	5.6	1022.0	WSW	7	0	19.5	7.2
25	Ajaccio	1023.0	NE	6	-	7.5	3.4	1023.6	SW	9	-	17.1	11.4
26	Barcelona	1023.5	N	6	0	13.3	0.3	1023.7	S	6	1	21.1	3.3
27	Majorca	1024.3	-	0	0	6.7	5.2	1023.5	SSW	8	2	18.9	11.2
28	Madrid	1025.2	N	4	6	10.2	1.3	1021.4	SE	6	0	20.5	0.2
29	Lisbon	1019.4	-	-	-	16.1	8.0	1020.2	-	-	-	20.1	7.2
30	Athens	1019.2	N	5	-	13.7	4.5	1019.4	NNE	9	3	16.4	-0.7
31	Malta	1021.4	NNE	4	7	13.0	11.4	1022.5	NNE	6	1	19.1	7.9
32	Gibraltar	1020.4	E	28	8	15.2	11.9	1020.9	E	24	7	16.2	12.6

Daily Weather Summary for Sunday 24 March 2019

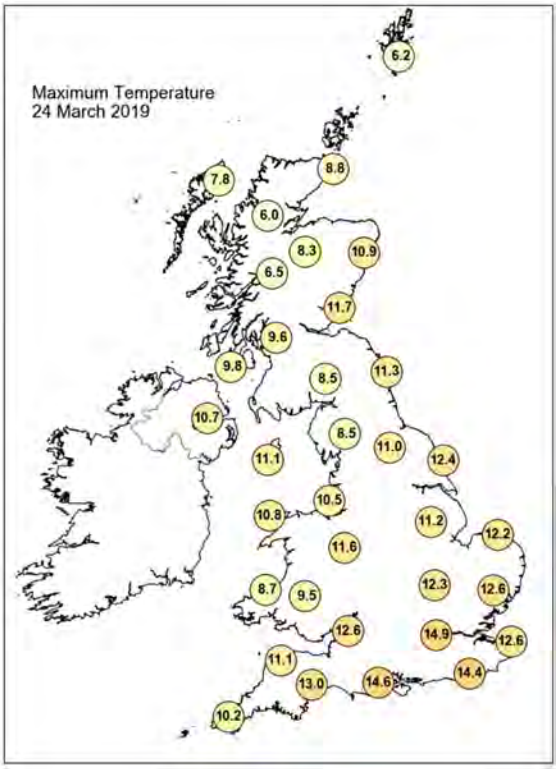

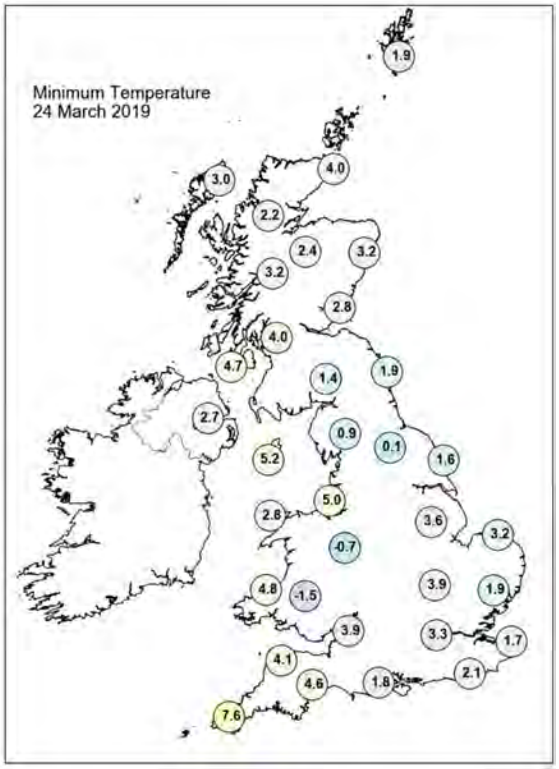

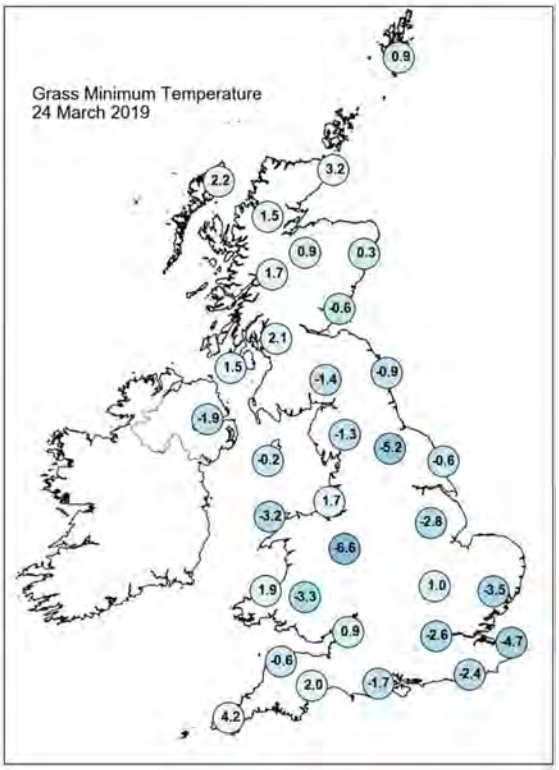

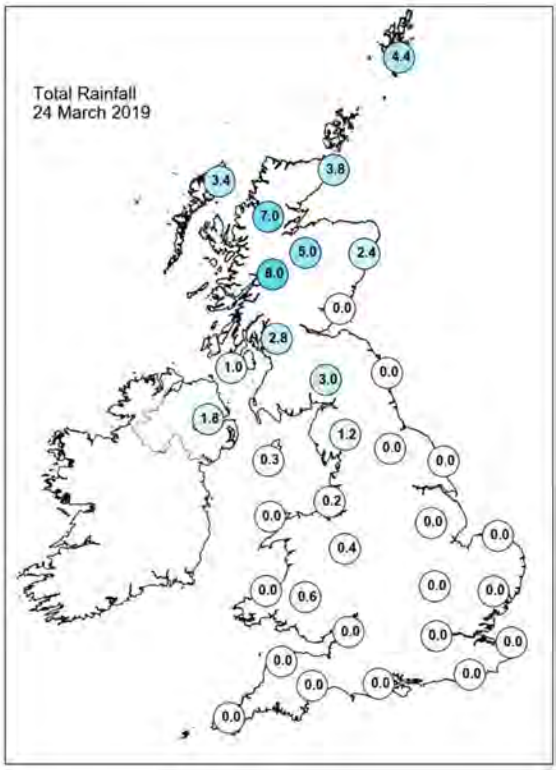

Daily Weather Summary for Sunday 24 March 2019

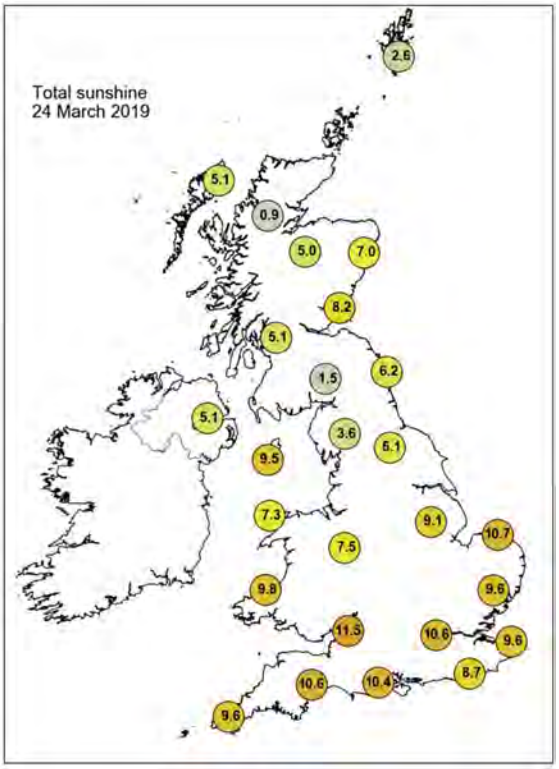

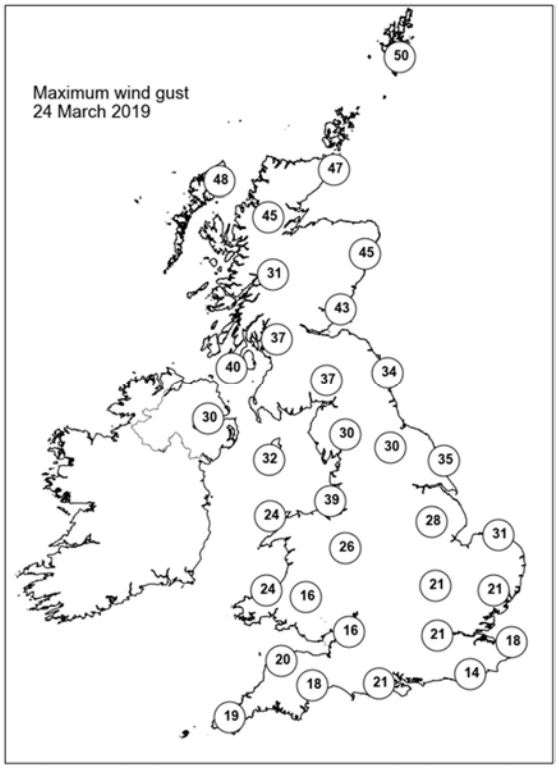

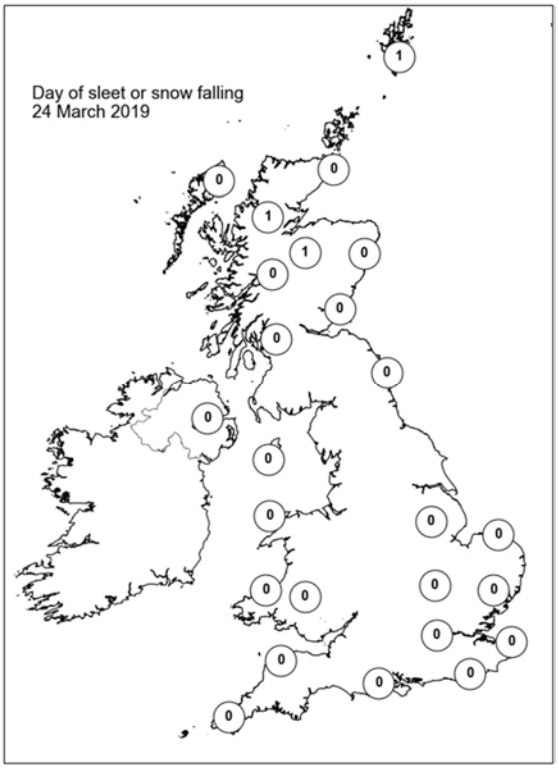

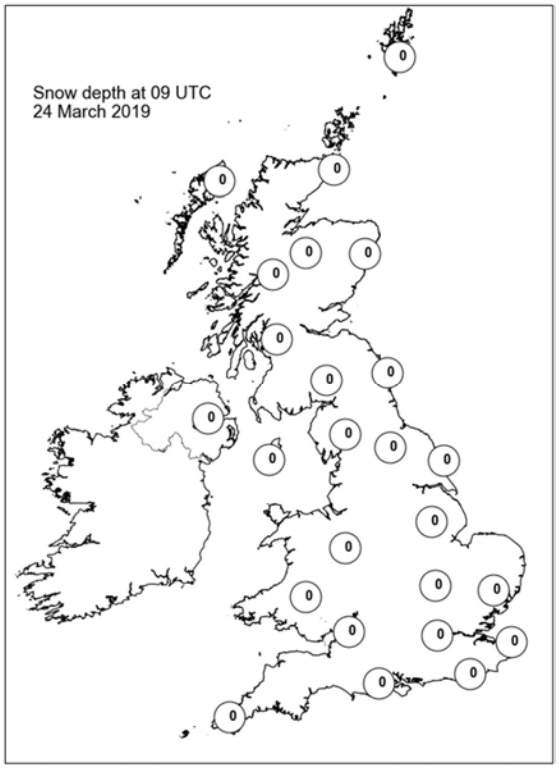

Daily Weather Summary for Monday 25 March 2019

This day's summary created 23/04/2019 11:37

Summary of the UK Weather for Monday 25 March 2019

Monday began on a dry note for many, with the exception of a few showers over northern Scotland, Northern Ireland and Wales. There were clear skies for many which gave a chilly night, but it stayed frost free for most. Temperatures dipped below freezing in a few spots in northern England giving a patchy frost.

During daylight hours light scattered showers continued to affect the north of Scotland, and isolated showers lingered over parts of Northern Ireland. Elsewhere it was dry and mild with plentiful sunshine, although a brisk wind affect North Sea coasts until mid afternoon.

Daily Extremes

Highest Maximum	**14.6°C** Mumbles Head (West Glamorgan, 43mAMSL)
Lowest Maximum	**7.8°C** Lerwick (Shetland, 82mAMSL)
Highest Minimum	**8.2°C** Bude (Cornwall, 15mAMSL)
Lowest Minimum	**-2.3°C** Bewcastle (Cumbria, 133mAMSL)
Lowest Grass Minimum	**-5.3°C** Bewcastle (Cumbria, 133mAMSL)
Most Rainfall	**5.0mm** Achfary (Sutherland, 46mAMSL)
Most Sunshine	**11.7hr** Morecambe No 2 (Lancashire, 7mAMSL)
Highest Gust	**36Kt 41mph** Fylingdales (North Yorkshire, 262mAMSL) also Fair Isle (Shetland, 57mAMSL)
Highest Gust (mountain)	**69Kt 79mph** Cairngorm Summit (Inverness-shire, 1237mAMSL)
Greatest Snow Depth at 0900 UTC	No non-zero values

mAMSL refers to station elevation in metres above mean sea level

Daily Weather Summary for Monday 25 March 2019

North Atlantic and Europe analysis charts and satellite images at 0000 UTC

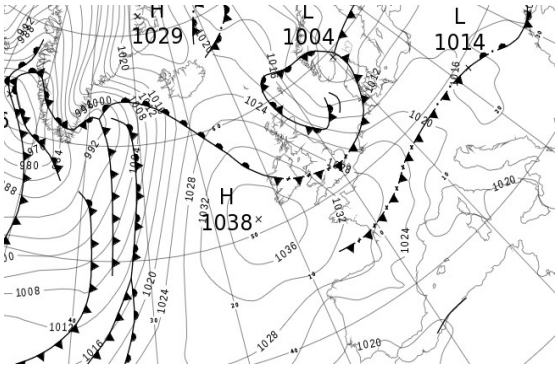

North Atlantic and Europe analysis charts and satellite images at 1200 UTC

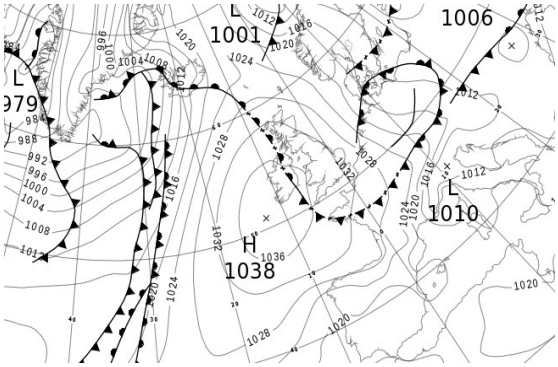



All satellite imagery copyright Met Office and EUMETSAT (European Organisation for the Exploitation of Meteorological Satellites). These show infra-red images from the geostationary MSG satellite. The rainfall rates are derived from both rain-radar and satellite data.

Daily Weather Summary for Monday 25 March 2019

UK satellite and rain-radar precipitation rates at (L) 0000 and (R) 1200 UTC



UK wind speed and direction at (L) 0000 and (R) 1200 UTC

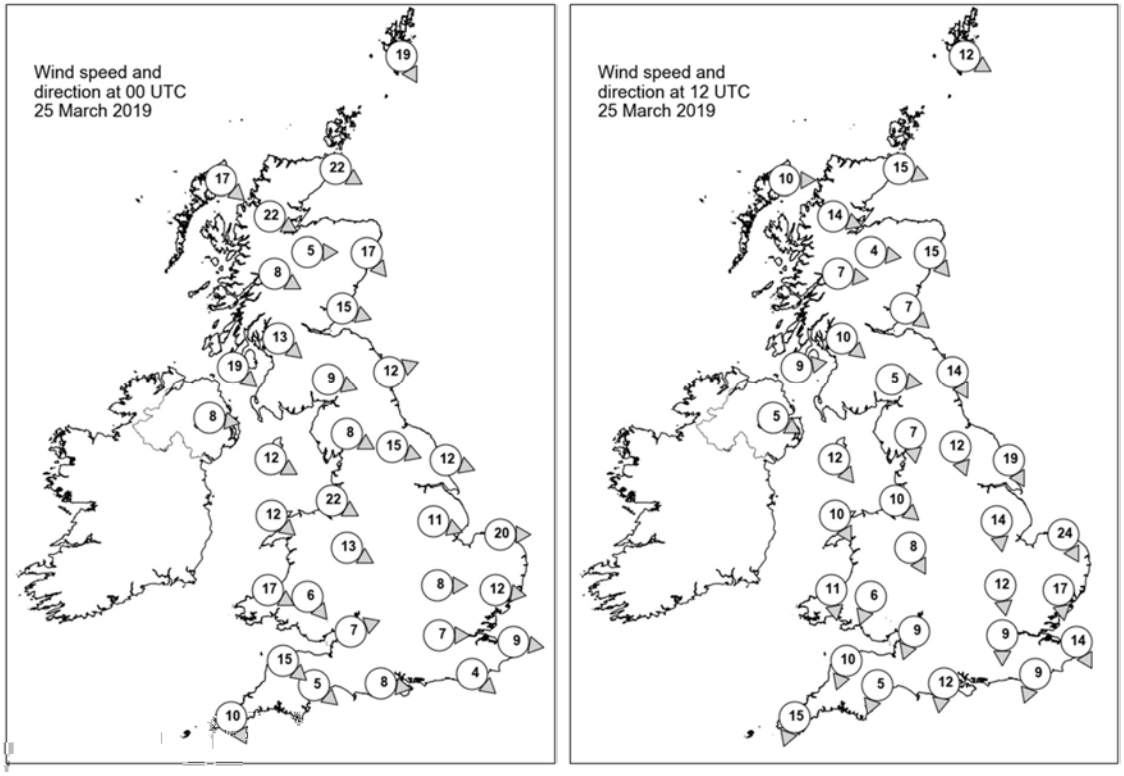

Daily Weather Summary for Monday 25 March 2019

Selected UK readings at (L) 0000 and (R) 1200 UTC

STATIONS		0000 UTC						1200 UTC					
NO	SITE	PRESS	WDIR	WSPD	CLOUD	TEMP	TDEW	PRESS	WDIR	WSPD	CLOUD	TEMP	TDEW
1	Lerwick	1016.8	NNW	19	3	4.5	1.2	1026.5	WNW	12	5	7.1	0.7
2	Wick	1021.6	WNW	22	5	4.4	2.6	1030.1	WNW	15	8	8.0	2.8
3	Stornoway	1027.2	NW	17	7	6.1	1.5	1032.5	W	10	7	9.3	3.9
4	Loch Glascarnoch	1026.5	WNW	22	2	4.1	2.4	1032.7	WNW	14	7	6.2	2.5
5	Aviemore	1025.9	W	5	4	3.5	1.2	1032.9	W	4	8	6.1	1.8
6	Dyce	1021.9	NW	17	8	5.6	2.5	1031.1	NW	15	2	9.1	-0.8
7	Tulloch Bridge	1027.7	WNW	8	7	3.2	1.6	1033.9	W	7	8	6.9	0.6
8	Tiree	-	-	-	-	-	-	-	-	-	-	-	-
9	Leuchars	1024.4	WNW	15	5	6.3	-0.9	1032.0	NW	7	4	10.1	-0.3
10	Bishopton	1027.7	NW	13	7	5.9	0.5	1033.8	NW	10	4	9.3	2.0
11	Machrihanish	1029.4	NW	19	7	7.3	2.1	1034.7	W	9	7	9.7	5.6
12	Boulmer	1024.1	WSW	12	0	4.6	-1.1	1032.2	NNW	14	0	10.0	0.2
13	Eskdalemuir	1027.7	WNW	9	5	2.5	-0.5	1033.2	W	5	6	8.8	-1.1
14	Aldergrove	1031.5	W	8	8	6.9	3.4	1035.7	WNW	5	7	9.1	4.4
15	Shap	1028.2	WNW	8	1	4.0	-0.5	1033.6	N	7	0	8.2	-0.4
16	Leeming	1026.4	WNW	15	0	5.3	0.9	1033.4	NNW	12	4	9.4	0.2
17	Ronaldsway	1030.5	WNW	12	7	7.2	4.2	1034.9	NW	12	4	10.1	1.6
18	Bridlington	1024.6	WNW	12	0	5.6	0.7	1031.4	NNW	19	0	9.4	1.6
19	Crosby	1029.8	WNW	22	6	7.8	5.0	1034.5	NW	10	0	10.4	3.5
20	Valley	1031.7	NW	12	2	7.5	5.4	1035.7	NNW	10	4	9.0	3.8
21	Waddington	1026.5	WNW	11	3	6.7	1.8	1032.8	N	14	3	10.5	0.9
22	Shawbury	1029.6	WNW	13	3	6.7	3.7	1034.2	NNW	8	2	9.9	2.0
23	Weybourne	1024.8	W	20	0	6.8	4.0	1031.2	NNW	24	2	9.1	4.2
24	Bedford	1027.9	W	8	6	7.4	2.6	1032.9	N	12	5	10.1	0.1
25	Aberporth	1032.6	WNW	17	8	8.2	4.9	1035.5	N	11	5	8.9	3.9
26	Sennybridge	1031.8	NW	6	8	6.6	3.2	1034.5	NNE	6	0	8.9	-0.2
27	Wattisham	1026.2	W	12	6	6.3	3.0	1031.5	N	17	4	9.5	1.5
28	Almondsbury	1030.8	WSW	7	0	6.8	3.5	1034.2	NNE	9	0	11.0	2.4
29	Heathrow	1029.0	W	7	1	5.7	1.6	1032.9	N	9	5	11.2	0.4
30	Manston	1027.2	W	9	0	7.1	2.9	1031.5	NNW	14	2	9.8	3.2
31	Chivenor	1032.8	NW	15	6	8.7	5.6	1035.0	NNE	10	0	11.6	0.8
32	Exeter	1032.3	NW	5	6	4.7	3.6	1034.2	NNE	5	3	11.2	3.1
33	Herstmonceux	1028.8	NW	4	0	5.8	0.4	1032.1	NNE	9	5	10.9	1.2
34	Hurn	1030.9	W	8	0	5.3	3.4	1033.4	N	12	1	12.0	1.3
35	Camborne	1034.2	NNW	10	0	8.0	4.9	1035.2	NNE	15	3	10.3	4.0

Daily Weather Summary for Monday 25 March 2019

Selected European readings at (L) 0000 and (R) 1200 UTC

STATIONS		0000 UTC						1200 UTC					
NO	SITE	PRESS	WDIR	WSPD	CLOUD	TEMP	TDEW	PRESS	WDIR	WSPD	CLOUD	TEMP	TDEW
1	Murmansk	992.5	NW	2	6	-1.2	-4.3	1001.6	N	12	7	-1.5	-5.5
2	Helsinki	1003.8	NW	4	1	-0.9	-2.6	1004.6	NW	6	7	0.8	0.1
3	Stockholm	1006.3	WSW	6	-	2.4	-0.2	1011.6	NW	12	-	6.3	-7.4
4	Oslo	1005.6	NNE	4	-	-0.2	-2.0	1017.4	NNE	8	1	6.8	-10.8
5	Reykjavik	1020.7	E	8	7	0.3	-4.8	1008.3	SSE	17	8	7.2	5.2
6	Moscow	1006.9	W	2	8	-0.3	-1.3	1005.2	W	4	5	6.8	-5.9
7	Kiev	1014.6	NW	4	3	4.9	-5.3	1008.5	NNE	2	8	9.7	-4.7
8	Warsaw	1015.8	-	0	7	3.7	-0.3	1010.2	WNW	10	7	8.3	-2.4
9	Berlin	1018.0	WSW	4	-	4.2	-0.2	1013.6	W	12	-	7.2	3.0
10	De Bilt	1021.9	WSW	8	8	6.2	3.1	1024.6	NNW	14	8	9.2	2.2
11	Dublin	1033.1	WNW	14	5	6.9	2.8	1036.4	N	8	3	10.5	3.7
12	Cork	1036.0	NW	8	6	6.6	4.0	1037.1	NNE	6	2	11.3	2.6
13	Sofia	1019.9	SE	4	0	6.4	-2.7	1008.6	E	2	2	19.0	0.7
14	Belgrade	1015.2	ESE	4	0	12.3	-0.2	1011.5	NNE	8	2	19.6	4.0
15	Budapest	1015.0	NW	6	-	14.1	5.5	1012.3	WNW	14	-	14.3	-0.9
16	Prague	1019.0	N	2	-	6.6	4.6	1015.3	W	12	7	7.3	-3.1
17	Munich	1021.5	WNW	4	7	7.8	4.1	1019.7	WNW	17	7	8.4	-4.8
18	Strasbourg	1023.8	NW	6	8	9.6	4.2	1024.0	WNW	16	-	11.8	-0.1
19	Paris	1028.6	NW	7	0	5.3	-1.2	1029.6	N	15	2	11.4	-0.1
20	Jersey	1031.4	N	13	0	8.0	4.2	1033.5	N	14	0	10.0	3.2
21	Milan	1016.1	NW	3	0	14.1	-0.4	1010.4	WSW	7	0	21.8	3.0
22	Marseille	1019.4	SSW	4	-	8.4	3.2	1015.7	NNW	25	-	17.2	5.2
23	Bordeaux	1027.5	N	6	-	8.7	3.1	1028.6	NNE	9	-	14.0	2.2
24	Rome	1019.7	ENE	2	-	5.2	4.9	1015.6	SSW	8	3	16.8	9.9
25	Ajaccio	1021.0	NE	6	-	6.9	4.6	1016.3	SW	11	-	17.2	11.0
26	Barcelona	1021.3	N	10	3	13.3	3.4	1019.2	SW	10	0	19.0	7.0
27	Majorca	1021.7	N	2	1	7.9	7.5	1020.1	ENE	13	1	21.3	4.5
28	Madrid	1023.9	NNW	4	0	9.8	-2.0	1018.7	N	5	0	20.7	-1.8
29	Lisbon	1019.7	-	-	-	15.2	7.6	1018.1	NE	5	1	20.8	7.8
30	Athens	1017.8	N	1	-	10.4	-3.6	1013.5	S	3	0	21.4	-1.1
31	Malta	1021.0	W	6	1	11.9	10.3	1018.3	W	12	1	16.6	10.3
32	Gibraltar	1019.5	E	17	0	15.4	13.8	1018.1	ENE	17	6	16.8	12.3

Daily Weather Summary for Monday 25 March 2019

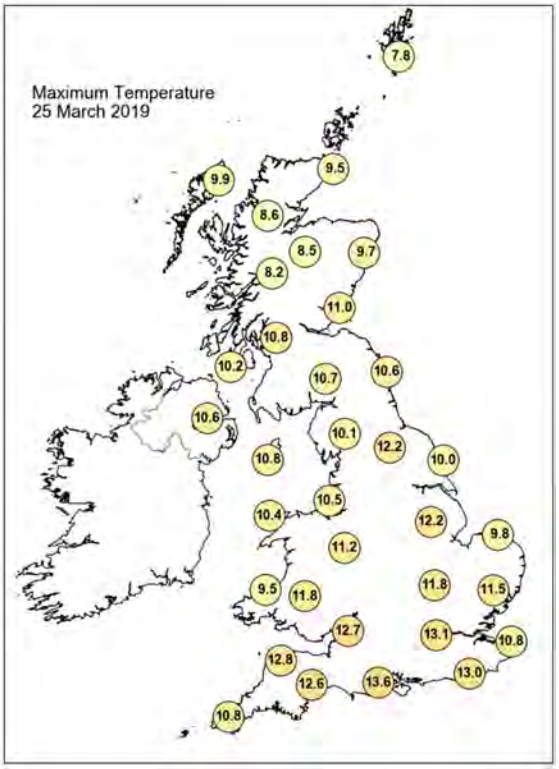

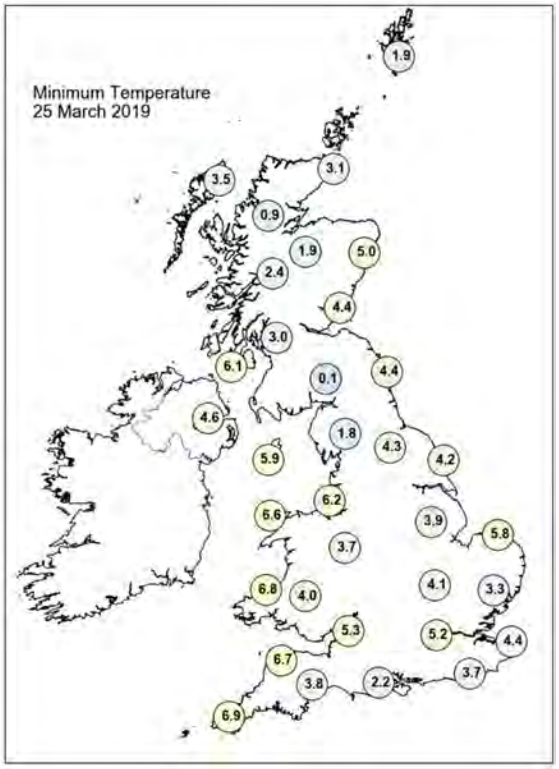

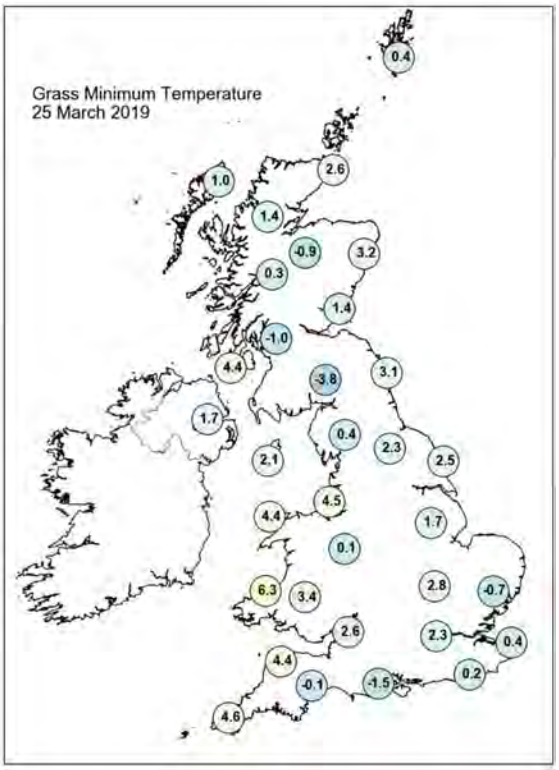

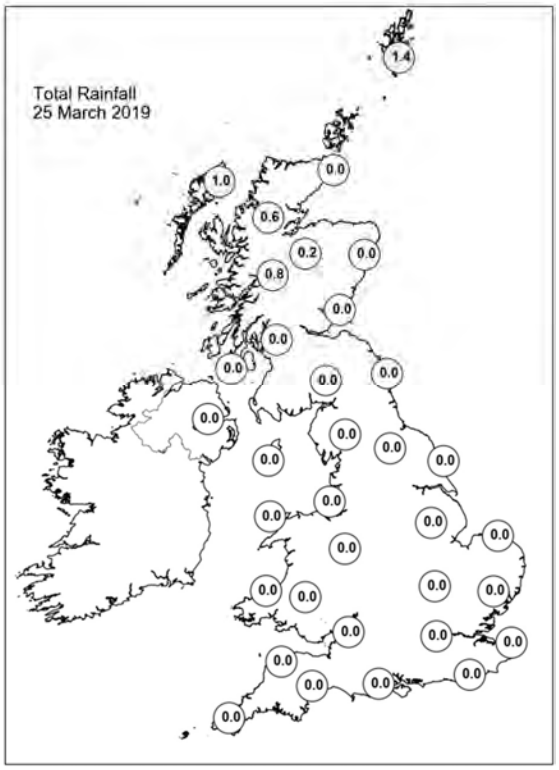

Daily Weather Summary for Monday 25 March 2019

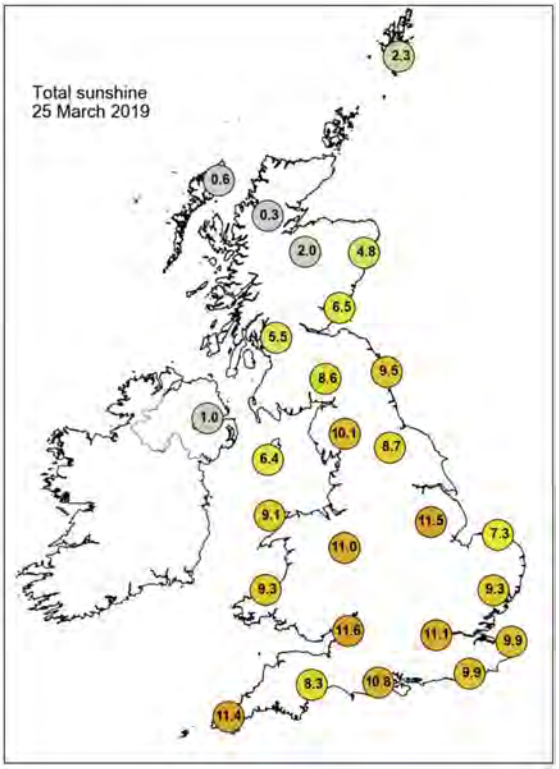

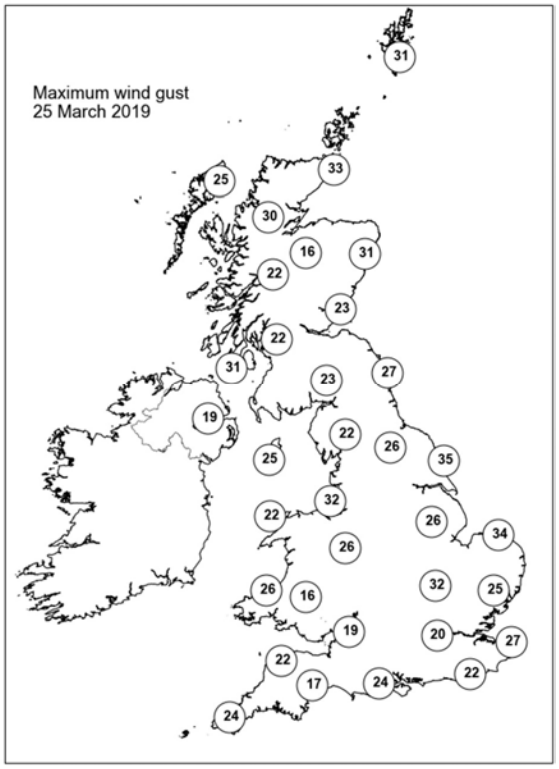

None of the selected stations observed a day of sleet or snow falling or non-zero snow depth at 0900 UTC.

Daily Weather Summary for Tuesday 26 March 2019

This day's summary created 23/04/2019 11:37

Summary of the UK Weather for Tuesday 26 March 2019

Many places were dry overnight; however there were some scattered light showers in northwest Scotland where thick cloud lingered. Cloud gradually spread across Northern Ireland and parts of northern England, but further south the skies were clearer. Temperatures fell away under clear spells to give a patchy frost in central and southern areas, as well as a few mist patches.

Northern and western Scotland remained cloudy with some showery rain, while Fife and Angus saw some sunny spells through the day. Northern Ireland remained rather cloudy with the odd spot of rain, but across England and Wales it remained dry and whilst cloud did increase through the day there was still some prolonged spells of sunshine in parts of the south and southwest.

Daily Extremes

Highest Maximum	**15.1°C** Usk No 2 (Monmouthshire, 25mAMSL) also Slapton (Devon, 32mAMSL)
Lowest Maximum	**7.2°C** Salsburgh (Lanarkshire, 277mAMSL)
Highest Minimum	**7.5°C** Machrihanish (Argyll (in Strathclyde Region), 10mAMSL)
Lowest Minimum	**-4.1°C** St Harmon No 2 (Powys, 291mAMSL)
Lowest Grass Minimum	**-8.7°C** Reading University, Whiteknights (Berkshire, 66mAMSL)
Most Rainfall	**32.6mm** Achfary (Sutherland, 46mAMSL)
Most Sunshine	**11.9hr** Exeter Airport No 2 (Devon, 27mAMSL) also Camborne (Cornwall, 87mAMSL)
Highest Gust	**43Kt 49mph** Kirkwall (Orkney, 26mAMSL)
Highest Gust (mountain)	**55Kt 63mph** Cairngorm Summit (Inverness-shire, 1237mAMSL)
Greatest Snow Depth at 0900 UTC	No non-zero values

mAMSL refers to station elevation in metres above mean sea level

Daily Weather Summary for Tuesday 26 March 2019

North Atlantic and Europe analysis charts and satellite images at 0000 UTC

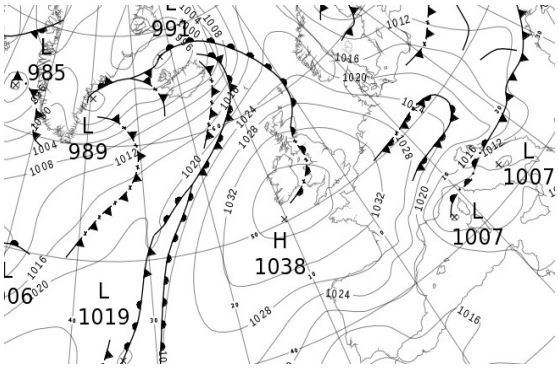



North Atlantic and Europe analysis charts and satellite images at 1200 UTC

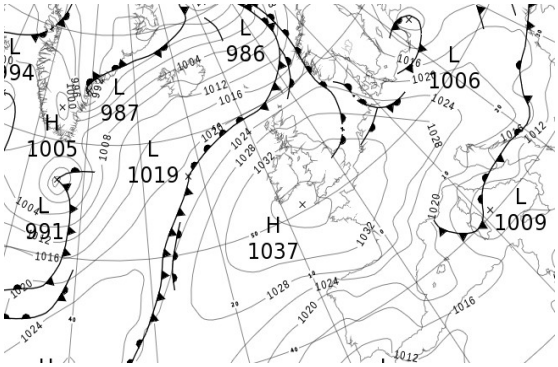



All satellite imagery copyright Met Office and EUMETSAT (European Organisation for the Exploitation of Meteorological Satellites). These show infra-red images from the geostationary MSG satellite. The rainfall rates are derived from both rain-radar and satellite data.

Daily Weather Summary for Tuesday 26 March 2019

UK satellite and rain-radar precipitation rates at (L) 0000 and (R) 1200 UTC

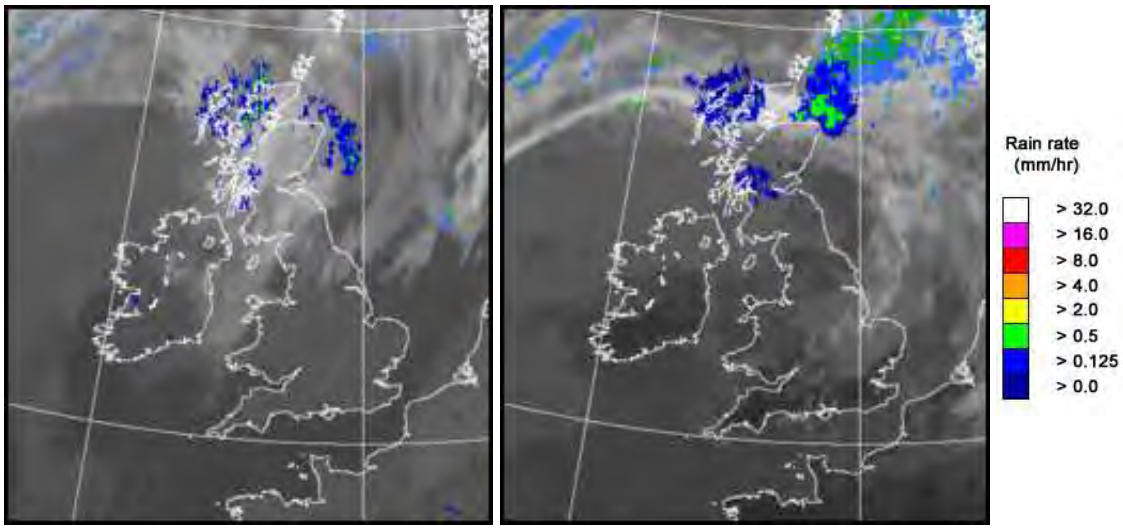

UK wind speed and direction at (L) 0000 and (R) 1200 UTC

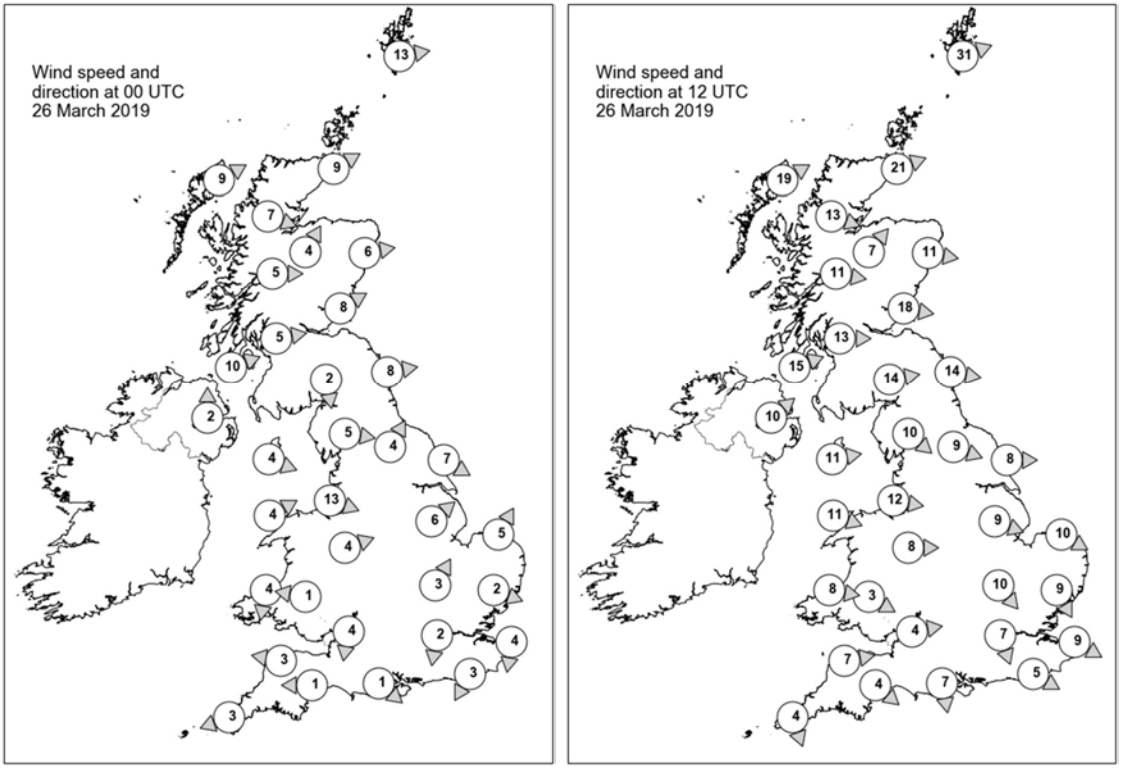

Daily Weather Summary for Tuesday 26 March 2019

Selected UK readings at (L) 0000 and (R) 1200 UTC

STATIONS		0000 UTC						1200 UTC					
NO	SITE	PRESS	WDIR	WSPD	CLOUD	TEMP	TDEW	PRESS	WDIR	WSPD	CLOUD	TEMP	TDEW
1	Lerwick	1025.0	W	13	8	6.5	5.8	1018.4	WSW	31	8	7.9	7.9
2	Wick	1029.0	WSW	9	7	6.6	3.9	1024.0	WSW	21	8	10.4	6.2
3	Stornoway	1029.6	WSW	9	8	6.6	5.1	1026.1	WSW	19	8	9.6	8.5
4	Loch Glascarnoch	1031.3	WNW	7	8	4.9	3.3	1027.7	WNW	13	8	8.0	5.0
5	Aviemore	1031.6	SSW	4	8	5.0	2.8	1027.7	SW	7	7	10.1	4.4
6	Dyce	1030.9	W	6	8	7.3	1.5	1027.1	W	11	8	11.8	3.0
7	Tulloch Bridge	1033.0	W	5	8	5.7	1.9	1030.2	W	11	8	9.3	5.0
8	Tiree	-	-	-	-	-	-	-	-	-	-	-	-
9	Leuchars	1032.0	WSW	8	7	4.5	1.0	1029.3	W	18	7	10.4	3.8
10	Bishopton	1033.6	W	5	8	7.1	4.8	1030.8	W	13	8	9.2	5.6
11	Machrihanish	1034.4	WSW	10	8	7.6	6.6	1032.0	WSW	15	8	9.5	6.4
12	Boulmer	1032.7	W	8	1	5.8	1.8	1030.1	W	14	6	11.3	3.0
13	Eskdalemuir	1035.0	N	2	7	0.6	-0.1	1031.4	W	14	6	8.8	2.4
14	Aldergrove	1035.6	S	2	5	5.9	4.5	1033.6	SW	10	8	9.6	5.4
15	Shap	1035.0	W	5	8	5.2	1.5	1031.9	NW	10	1	9.4	2.3
16	Leeming	1034.1	SSW	4	5	3.8	0.5	1031.9	WNW	9	4	12.3	2.8
17	Ronaldsway	1035.7	WNW	4	8	7.0	4.5	1034.0	W	11	7	9.7	3.2
18	Bridlington	1033.8	WNW	7	2	3.1	0.3	1031.7	W	8	7	10.2	2.8
19	Crosby	1035.7	WNW	13	6	7.7	5.8	1034.4	W	12	8	10.0	7.7
20	Valley	1036.3	WSW	4	8	7.6	5.4	1035.1	WNW	11	1	10.4	3.6
21	Waddington	1035.0	SW	6	0	4.9	1.0	1033.2	WNW	9	8	9.6	3.8
22	Shawbury	1036.2	WSW	4	1	1.1	-0.2	1034.1	W	8	7	11.2	3.9
23	Weybourne	1034.4	SSW	5	0	2.4	1.8	1033.0	WNW	10	8	9.2	5.2
24	Bedford	1035.5	SSW	3	0	3.8	0.9	1033.9	NW	10	7	10.9	2.5
25	Aberporth	1036.8	N	4	0	5.6	4.2	1036.0	W	8	1	9.2	6.3
26	Sennybridge	1037.7	E	1	0	-0.3	-1.2	1035.6	WNW	3	8	9.2	2.9
27	Wattisham	1034.9	WNW	2	0	2.0	1.3	1033.3	NNW	9	5	10.0	2.8
28	Almondsbury	1036.5	N	4	0	5.4	0.7	1035.2	W	4	2	11.2	2.5
29	Heathrow	1035.6	N	2	0	5.2	1.3	1034.3	NNW	7	0	12.3	1.7
30	Manston	1035.1	N	4	0	3.3	0.4	1034.0	WNW	9	0	9.5	4.7
31	Chivenor	1036.5	E	3	0	4.1	2.4	1035.9	W	7	0	10.8	6.0
32	Exeter	1036.2	E	1	0	0.3	-1.1	1035.2	NW	4	2	12.4	3.9
33	Herstmonceux	1035.5	NNE	3	0	3.0	0.7	1033.8	WNW	5	3	11.8	3.4
34	Hurn	1035.8	NW	1	0	1.3	-1.3	1034.8	N	7	0	12.5	2.7
35	Camborne	1036.6	ENE	3	1	5.1	4.0	1036.5	NNW	4	7	10.4	6.6

Daily Weather Summary for Tuesday 26 March 2019

Selected European readings at (L) 0000 and (R) 1200 UTC

STATIONS		0000 UTC						1200 UTC					
NO	SITE	PRESS	WDIR	WSPD	CLOUD	TEMP	TDEW	PRESS	WDIR	WSPD	CLOUD	TEMP	TDEW
1	Murmansk	1004.4	SSW	8	2	-9.8	-11.6	1007.7	NW	6	2	-1.1	-7.0
2	Helsinki	1005.5	WNW	10	7	-1.8	-4.6	1009.4	N	16	1	2.5	-9.1
3	Stockholm	1008.8	WSW	8	-	2.4	-6.5	-	NNW	10	-	-	-
4	Oslo	1014.6	ENE	4	-	1.9	-6.6	1019.1	NNW	4	7	7.9	-9.9
5	Reykjavik	1002.6	SSW	15	8	5.2	3.5	1011.0	SW	12	7	4.2	-0.6
6	Moscow	1005.5	-	0	8	0.2	-5.1	1003.0	NW	4	6	6.8	-6.5
7	Kiev	1009.9	WNW	8	0	2.7	-0.6	1012.1	WNW	12	7	6.6	2.0
8	Warsaw	1017.0	WNW	6	3	0.5	-0.5	1014.0	W	19	7	6.6	0.7
9	Berlin	1023.7	NW	10	-	3.9	1.4	1022.8	W	17	-	7.0	1.5
10	De Bilt	1031.7	NNW	6	8	6.9	2.1	1032.0	WNW	10	8	9.1	2.5
11	Dublin	1036.3	WSW	4	7	4.8	2.2	1034.9	W	12	3	10.9	3.7
12	Cork	1037.1	NW	8	4	6.8	3.5	1036.0	SW	8	1	11.6	5.2
13	Sofia	1009.1	E	2	2	9.8	0.3	1014.8	W	8	7	9.8	1.4
14	Belgrade	1016.5	W	6	7	8.4	2.3	1021.2	N	4	7	11.2	-0.2
15	Budapest	1018.1	NW	10	-	6.5	-1.6	1021.4	WNW	10	-	11.5	-3.8
16	Prague	1023.5	N	4	-	3.0	-0.8	1025.8	WNW	8	7	7.1	-2.8
17	Munich	1026.8	WNW	4	8	2.2	-0.3	1029.6	WNW	8	8	6.8	-2.6
18	Strasbourg	1028.7	N	9	-	4.7	2.4	1031.4	ENE	3	-	10.4	1.0
19	Paris	1033.4	N	10	4	6.5	-0.3	1033.7	N	6	1	11.1	1.6
20	Jersey	1035.6	N	5	0	5.3	3.1	1035.4	W	6	4	11.1	6.3
21	Milan	1014.5	N	16	0	11.8	-11.3	1021.5	N	4	0	13.9	0.9
22	Marseille	1012.9	NNW	27	-	10.7	-2.0	1019.8	W	15	-	15.0	1.5
23	Bordeaux	1030.1	NNE	8	-	7.8	0.5	1030.4	NNE	9	-	12.6	-0.3
24	Rome	1010.7	ENE	3	5	7.7	6.1	1011.4	NNW	8	7	10.1	9.3
25	Ajaccio	1009.4	NE	5	8	10.3	5.3	1011.6	N	14	8	13.7	-0.7
26	Barcelona	1019.0	N	5	1	13.1	10.3	1020.8	S	12	0	17.2	7.9
27	Majorca	1019.3	ENE	3	1	6.9	5.5	1020.8	NE	18	1	16.4	-2.7
28	Madrid	1021.4	NNE	10	0	9.1	-3.5	1017.3	NNE	7	0	18.8	-0.5
29	Lisbon	1014.1	-	-	-	19.6	2.0	1012.9	ENE	7	5	19.7	2.5
30	Athens	1009.5	N	1	-	13.2	4.1	1009.4	SSW	4	1	20.8	9.4
31	Malta	1014.3	WNW	6	0	12.3	9.5	1014.1	NNW	14	1	18.0	9.7
32	Gibraltar	1014.9	ENE	20	0	16.3	12.8	1014.6	E	20	8	17.6	11.0

Daily Weather Summary for Tuesday 26 March 2019

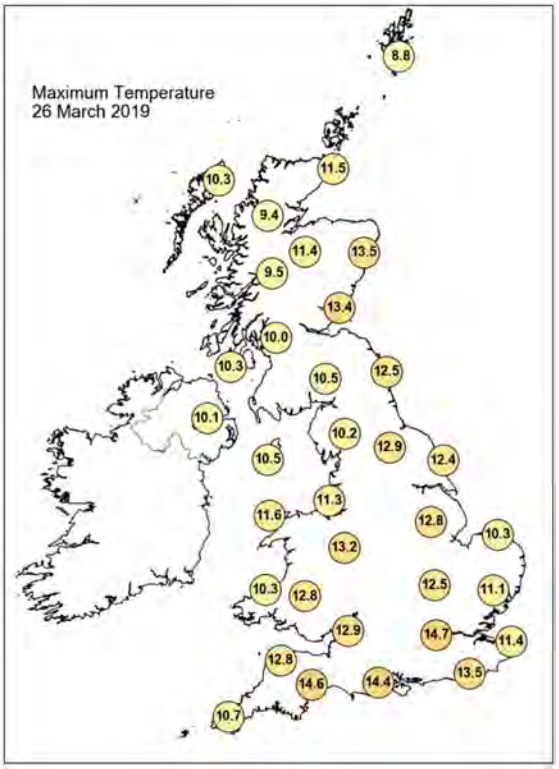

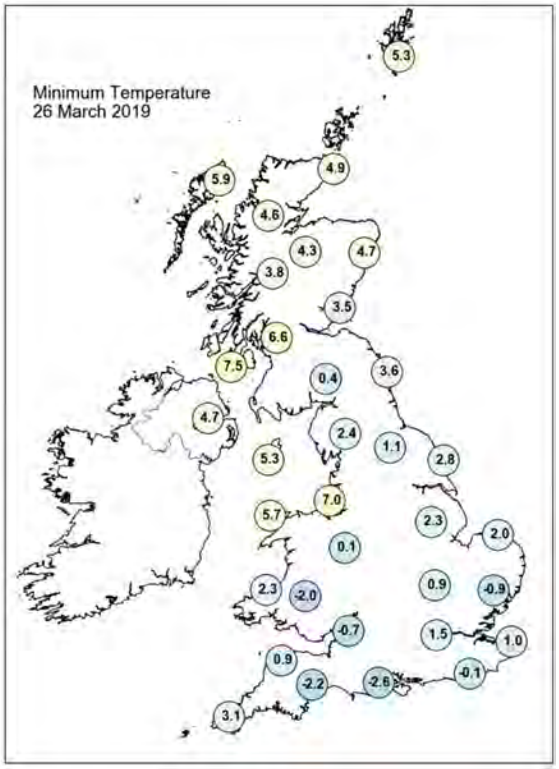

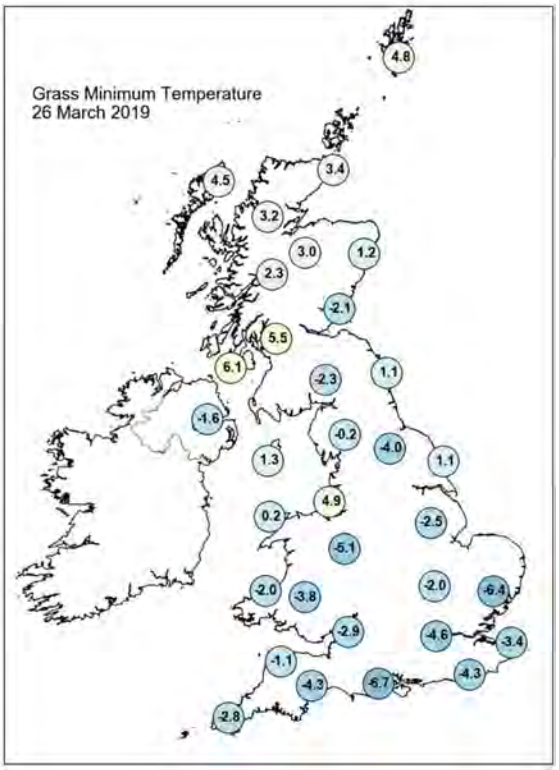

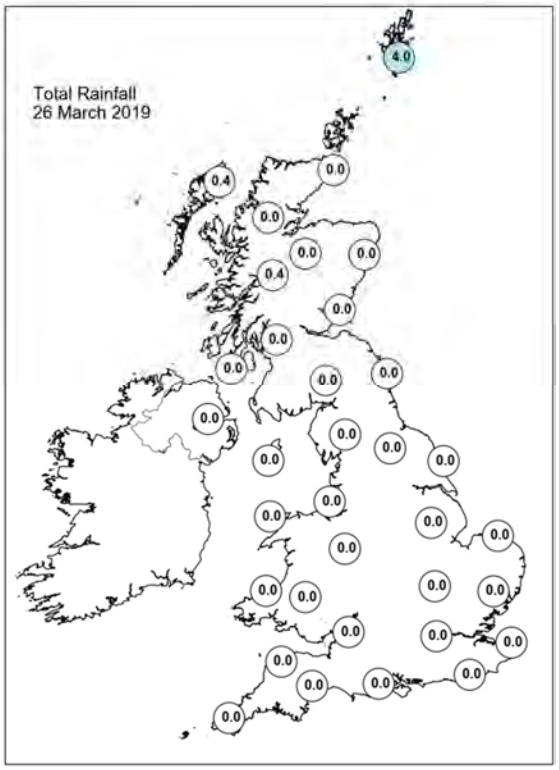

Daily Weather Summary for Tuesday 26 March 2019

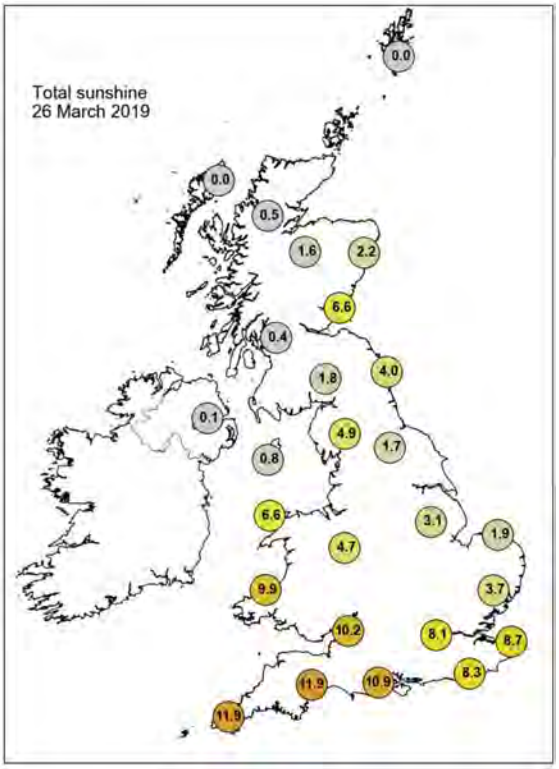

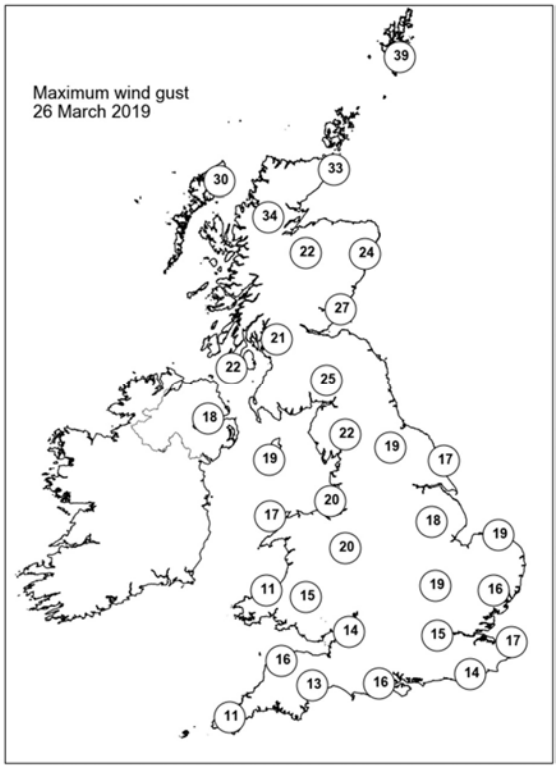

None of the selected stations observed a day of sleet or snow falling or non-zero snow depth at 0900 UTC.

Daily Weather Summary for Wednesday 27 March 2019

This day's summary created 23/04/2019 11:37

Summary of the UK Weather for Wednesday 27 March 2019

It was a rather cloudy picture through the early hours of Wednesday, especially across northern parts of the UK. The cloud was thick enough in places to give some light and patchy rain, although this was mainly confined to the hills of northern and northwestern Scotland. Meanwhile, much of southwest England and Wales remained dry and clear so temperatures plummeted with some frost and fog in places by dawn. During the morning any early morning fog and frost cleared to leave a fine day with unbroken sunshine across southwest England, Wales and parts of the west Midlands. Elsewhere, there was more in the way of cloud although some brightness did break through at times. Eastern Scotland and eastern England saw some sunny spells through the afternoon but it remained cloudy across western Scotland through the rest of the day with further outbreaks of light rain and drizzle. For most temperatures were close to or just above average, but it felt particularly warm in the best of the sunshine towards the southwest.

Daily Extremes

Highest Maximum	**16.6°C** Cardiff, Bute Park (South Glamorgan, 9mAMSL)
Lowest Maximum	**7.4°C** Malham Tarn (North Yorkshire, 381mAMSL)
Highest Minimum	**9.2°C** Oyne No 2 (Aberdeenshire, 116mAMSL)
Lowest Minimum	**-4.8°C** St Harmon No 2 (Powys, 291mAMSL)
Lowest Grass Minimum	**-5.7°C** Hurn (Dorset, 10mAMSL) also Whitechurch (Dyfed, 129mAMSL)
Most Rainfall	**4.8mm** Cluanie Inn (Ross & Cromarty, 223mAMSL)
Most Sunshine	**12.0hr** Exeter Airport No 2 (Devon, 27mAMSL)
Highest Gust	**36Kt 41mph** Sella Ness (Shetland, 7mAMSL) also Baltasound No 2 (Shetland, 15mAMSL) also Lerwick (Shetland, 82mAMSL)
Highest Gust (mountain)	**55Kt 63mph** Cairngorm Summit (Inverness-shire, 1237mAMSL)
Greatest Snow Depth at 0900 UTC	No non-zero values

mAMSL refers to station elevation in metres above mean sea level

Daily Weather Summary for Wednesday 27 March 2019

North Atlantic and Europe analysis charts and satellite images at 0000 UTC

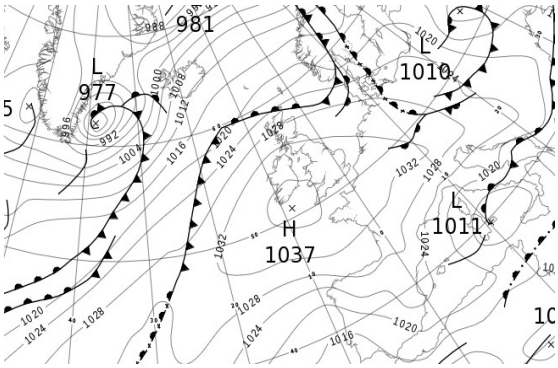



North Atlantic and Europe analysis charts and satellite images at 1200 UTC

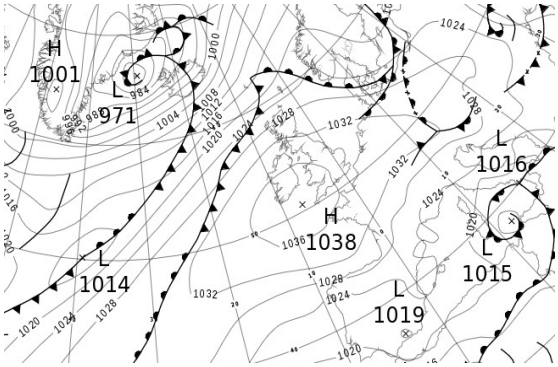



All satellite imagery copyright Met Office and EUMETSAT (European Organisation for the Exploitation of Meteorological Satellites). These show infra-red images from the geostationary MSG satellite. The rainfall rates are derived from both rain-radar and satellite data.

Daily Weather Summary for Wednesday 27 March 2019

UK satellite and rain-radar precipitation rates at (L) 0000 and (R) 1200 UTC

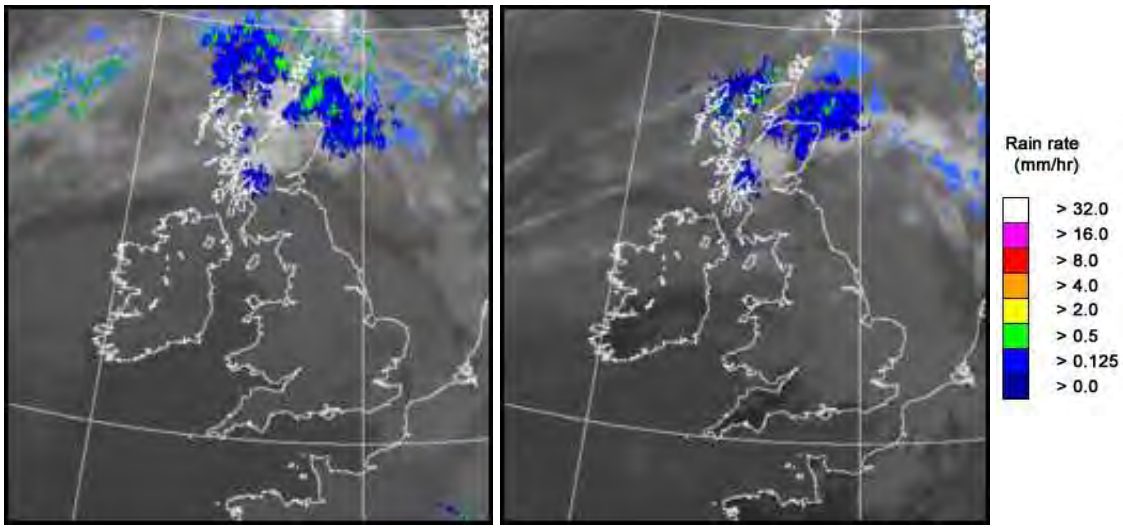

UK wind speed and direction at (L) 0000 and (R) 1200 UTC

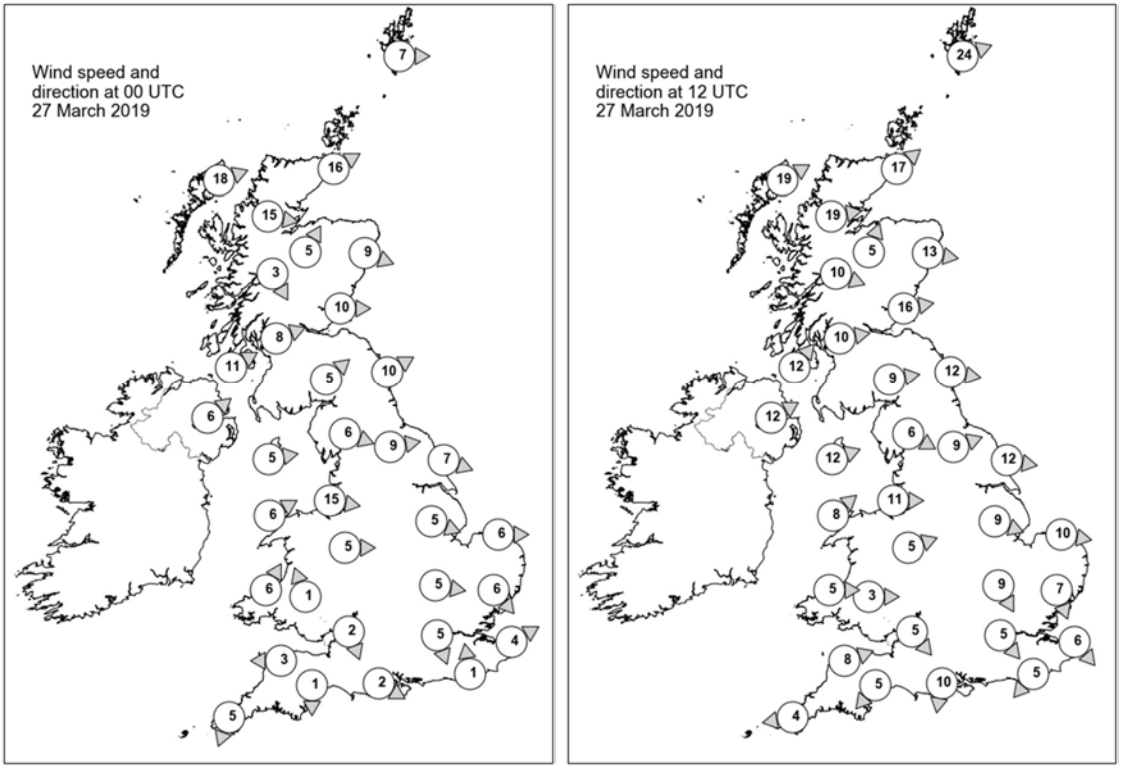

Daily Weather Summary for Wednesday 27 March 2019

Selected UK readings at (L) 0000 and (R) 1200 UTC

STATIONS		0000 UTC						1200 UTC					
NO	SITE	PRESS	WDIR	WSPD	CLOUD	TEMP	TDEW	PRESS	WDIR	WSPD	CLOUD	TEMP	TDEW
1	Lerwick	1022.1	W	7	8	7.0	7.0	1022.4	WSW	24	9	8.5	8.5
2	Wick	1025.4	WSW	16	8	10.1	7.5	1026.4	SW	17	8	11.8	7.7
3	Stornoway	1026.6	WSW	18	8	9.9	8.3	1027.0	WSW	19	8	10.8	8.8
4	Loch Glascarnoch	1028.2	W	15	8	8.3	6.3	1029.0	W	19	7	10.0	6.1
5	Aviemore	1029.3	SSW	5	7	7.6	5.2	1030.2	SSW	5	8	9.7	6.1
6	Dyce	1027.8	WNW	9	8	10.6	4.4	1029.0	W	13	7	13.4	5.2
7	Tulloch Bridge	1031.1	NNW	3	7	7.0	6.3	1031.9	WNW	10	7	9.3	6.1
8	Tiree	-	-	-	-	-	-	-	-	-	-	-	-
9	Leuchars	1029.6	W	10	3	6.9	5.2	1030.5	W	16	7	13.7	7.6
10	Bishopton	1031.8	WSW	8	7	8.6	6.7	1033.0	W	10	8	9.9	6.3
11	Machrihanish	1032.6	WSW	11	8	8.5	6.7	1033.8	SW	12	8	10.5	6.8
12	Boulmer	1031.1	WSW	10	8	7.9	4.8	1031.8	W	12	8	11.9	4.1
13	Eskdalemuir	1032.6	SW	5	8	7.2	5.0	1033.4	W	9	8	9.6	4.6
14	Aldergrove	1034.2	SW	6	8	8.0	5.2	1034.9	WSW	12	5	11.7	5.9
15	Shap	1033.5	WNW	6	8	7.7	3.3	1034.5	WNW	6	8	8.6	2.9
16	Leeming	1033.0	W	9	8	8.5	3.7	1034.1	WSW	9	7	10.4	3.7
17	Ronaldsway	1034.4	W	5	7	8.8	6.1	1035.6	WSW	12	7	10.4	5.6
18	Bridlington	1032.1	WNW	7	8	8.9	4.0	1033.1	W	12	7	12.8	4.7
19	Crosby	1034.4	W	15	8	8.9	5.2	1036.2	W	11	8	10.4	6.5
20	Valley	1035.3	WSW	6	2	6.8	4.9	1036.6	SW	8	1	11.2	5.9
21	Waddington	1033.4	WNW	5	8	8.1	3.3	1034.9	WNW	9	7	10.4	3.0
22	Shawbury	1034.8	W	5	8	7.5	3.5	1036.1	WSW	5	7	10.6	4.6
23	Weybourne	1032.9	W	6	8	7.6	5.1	1034.3	W	10	8	11.1	5.8
24	Bedford	1034.2	W	5	3	4.7	1.3	1035.5	NNW	9	8	10.9	2.5
25	Aberporth	1036.1	SSW	6	0	4.4	2.5	1037.2	W	5	8	9.3	6.3
26	Sennybridge	1037.3	SSE	1	0	-1.3	-1.8	1036.7	W	3	8	10.7	5.1
27	Wattisham	1033.4	NW	6	5	6.3	2.5	1034.8	NNW	7	8	10.1	5.3
28	Almondsbury	1035.5	NNW	2	0	3.4	0.4	1036.6	NW	5	5	11.8	4.0
29	Heathrow	1034.1	NNW	5	0	7.1	2.8	1035.7	NW	5	8	11.6	3.3
30	Manston	1033.4	WSW	4	8	6.0	2.8	1035.3	NW	6	8	9.3	4.8
31	Chivenor	1036.2	E	3	0	4.9	3.6	1037.4	WSW	8	0	11.8	5.2
32	Exeter	1035.6	N	1	0	1.2	-0.2	1036.5	NE	5	1	13.0	5.3
33	Herstmonceux	1033.8	S	1	7	5.3	2.8	1035.0	NE	5	6	13.2	3.6
34	Hurn	1034.9	WNW	2	0	3.1	1.5	1036.0	N	10	7	12.1	3.1
35	Camborne	1036.4	NNE	5	0	6.4	4.5	1037.1	E	4	2	11.9	6.2

Daily Weather Summary for Wednesday 27 March 2019

Selected European readings at (L) 0000 and (R) 1200 UTC

STATIONS		0000 UTC						1200 UTC					
NO	SITE	PRESS	WDIR	WSPD	CLOUD	TEMP	TDEW	PRESS	WDIR	WSPD	CLOUD	TEMP	TDEW
1	Murmansk	1008.1	S	2	7	-4.5	-7.8	1000.5	SSW	19	8	-1.2	-8.4
2	Helsinki	1016.3	NW	8	1	-3.8	-8.9	1019.1	SSW	12	0	3.1	-6.8
3	Stockholm	1018.2	S	4	-	0.6	-4.3	1018.9	WNW	8	-	8.9	-0.1
4	Oslo	1016.6	NE	4	-	0.6	-2.4	1020.8	SW	4	5	13.0	-2.4
5	Reykjavik	1008.0	S	11	8	3.4	-0.2	995.6	SW	23	5	2.7	-2.8
6	Moscow	1010.2	-	0	0	-2.3	-4.7	1014.9	NW	4	7	2.3	-7.8
7	Kiev	1011.9	SW	6	8	1.9	-3.1	1016.8	N	4	7	2.6	0.8
8	Warsaw	1022.5	WNW	8	0	-1.0	-2.9	1027.0	W	10	6	7.1	-4.4
9	Berlin	1027.6	W	6	-	4.1	1.9	1029.9	W	8	-	9.0	4.7
10	De Bilt	1032.3	W	2	8	6.8	5.3	1033.9	WNW	6	7	12.4	5.5
11	Dublin	1035.7	WSW	4	3	5.1	3.0	1036.6	W	10	4	10.5	3.8
12	Cork	1036.5	NW	8	3	6.8	3.9	1037.3	W	4	5	11.4	6.0
13	Sofia	1021.9	W	4	6	5.6	-4.6	1021.7	WNW	4	2	11.4	-9.1
14	Belgrade	1024.6	N	4	2	6.4	-3.3	1026.2	NW	4	6	11.4	-1.5
15	Budapest	1023.9	WNW	10	-	7.5	-2.8	1027.9	ESE	6	-	11.9	-5.6
16	Prague	1028.5	WNW	6	-	3.8	1.2	1031.1	N	4	7	8.1	1.2
17	Munich	1031.3	NW	6	8	4.3	-1.8	1032.7	E	2	8	6.0	1.2
18	Strasbourg	1032.1	N	4	-	3.6	-0.4	1032.1	NNE	8	7	12.6	1.3
19	Paris	1033.6	NNE	5	1	5.9	2.9	1034.1	NE	13	4	11.6	1.8
20	Jersey	1034.7	N	6	0	6.1	5.5	1035.6	N	7	0	11.3	7.0
21	Milan	1024.8	NE	3	-	6.8	-1.7	1027.4	E	5	0	13.6	-1.3
22	Marseille	1023.2	SE	3	-	7.1	0.1	1023.4	WSW	8	-	16.6	0.2
23	Bordeaux	1030.0	NNE	10	-	8.4	0.4	1029.7	NNE	14	-	14.3	1.2
24	Rome	1016.6	NE	10	-	10.9	1.4	1019.0	SE	7	6	16.8	1.0
25	Ajaccio	1017.7	NE	5	-	7.2	1.7	1020.5	SW	10	-	16.2	6.6
26	Barcelona	1024.2	NNE	3	0	10.3	3.6	1024.5	SSW	10	1	16.1	5.5
27	Majorca	1023.2	-	0	0	3.8	0.4	1023.7	ENE	15	1	17.9	-1.9
28	Madrid	1023.7	NE	4	0	8.4	-10.0	1023.5	W	3	0	15.7	-4.4
29	Lisbon	1014.3	-	-	-	18.3	3.6	1020.3	E	4	1	21.0	7.6
30	Athens	1015.8	NNW	1	-	12.0	8.1	1019.2	ENE	9	5	18.4	7.4
31	Malta	1018.0	W	3	7	12.9	10.9	1018.1	NNE	6	8	11.9	11.9
32	Gibraltar	1017.7	E	36	4	15.8	8.6	1021.1	E	35	6	17.0	7.1

Daily Weather Summary for Wednesday 27 March 2019

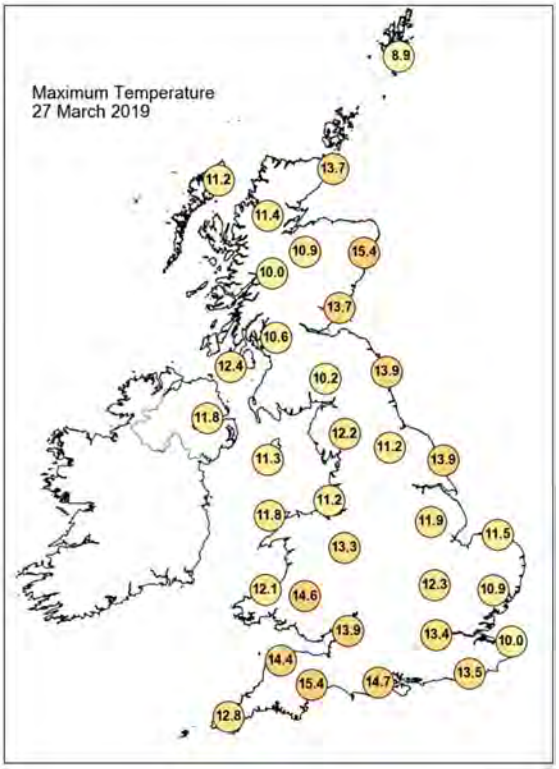

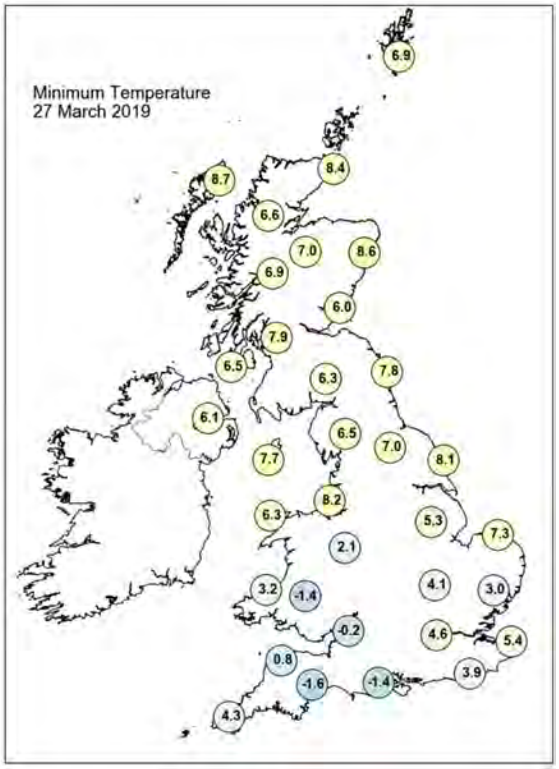

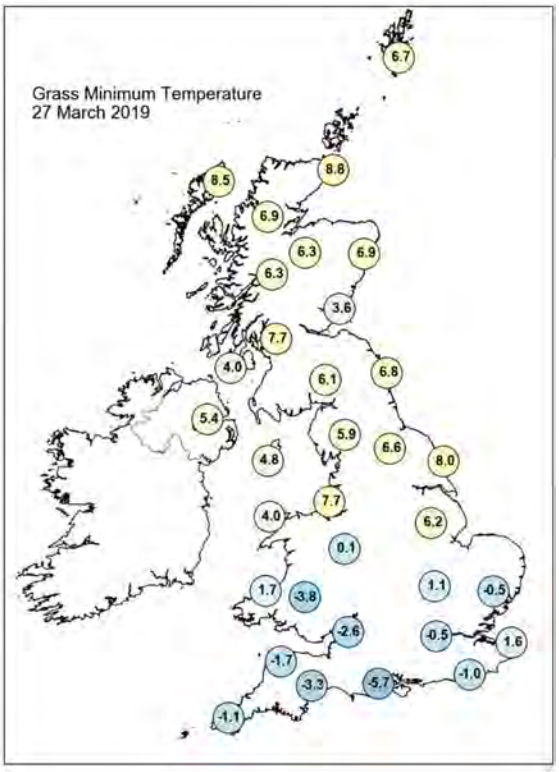

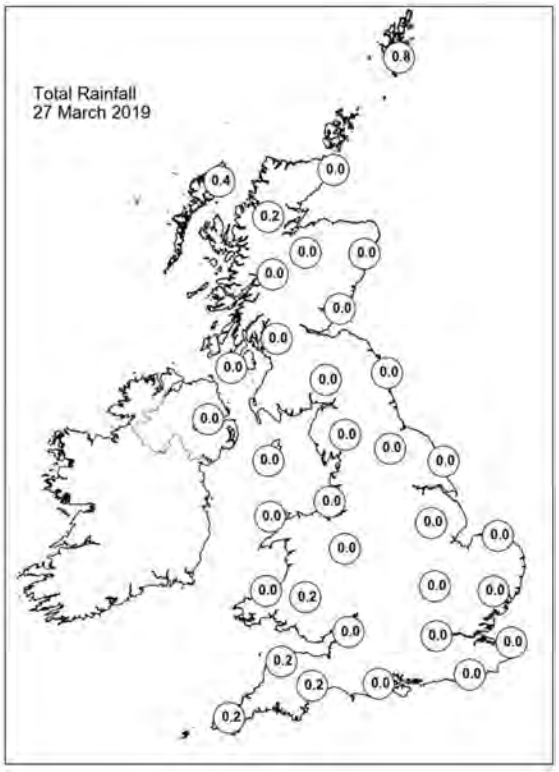

Daily Weather Summary for Wednesday 27 March 2019

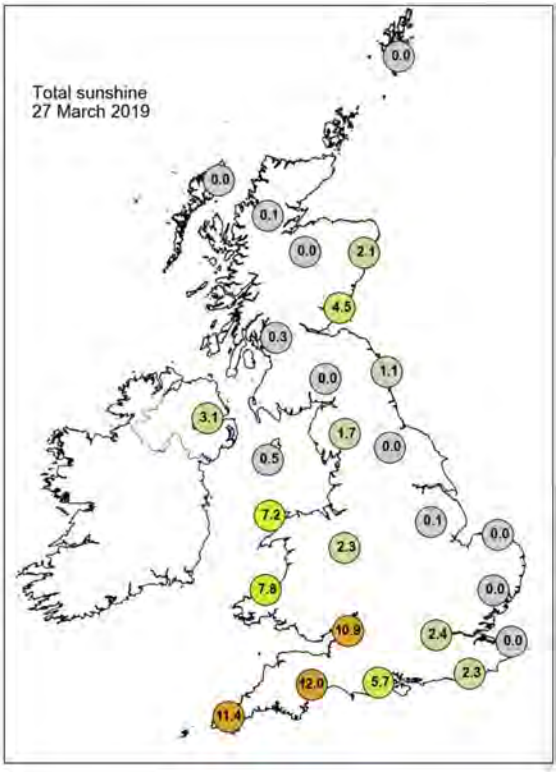

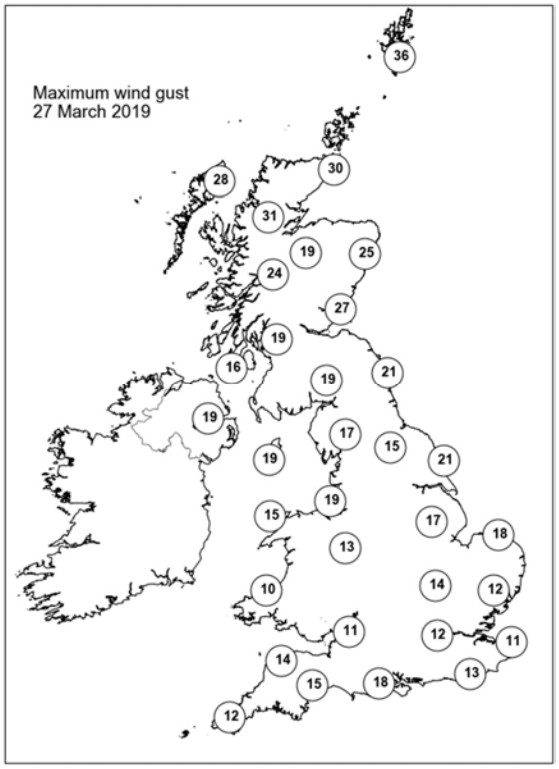

None of the selected stations observed a day of sleet or snow falling or non-zero snow depth at 0900 UTC.

Daily Weather Summary for Thursday 28 March 2019

This day's summary created 23/04/2019 11:37

Summary of the UK Weather for Thursday 28 March 2019

It was dry and fairly quiet through the early hours of Thursday morning with long clear spells across many areas, leading to some patches of mist and fog. These were quite isolated across northern and central areas of the country, but across south Wales and southwest England they were more widespread with some dense areas of fog by daybreak. Where skies remained clear there was some frost too, but across southeast England and northern Scotland it stayed cloudy, with strong winds across the far north of the UK. Fog patches across the southwest lingered until around mid morning before clearing away in the strong March sunshine. Many areas then had a fine day with plenty of sunshine across many parts of the UK. Cloud persisted across southeast England though, although some breaks developed during the afternoon allowing a little sunshine to poke through. Northwest Scotland remained cloudy too with a little light drizzle over the hills, but in eastern Scotland there was some warm sunshine. On the whole temperatures were above normal in the sunnier areas and close to normal where it stayed cloudy.

Daily Extremes

Highest Maximum	**16.8°C** Fyvie Castle (Aberdeenshire, 55mAMSL)
Lowest Maximum	**8.7°C** Cluanie Inn No 3 (Ross & Cromarty, 223mAMSL)
Highest Minimum	**10.0°C** Strathy East (Sutherland, 68mAMSL)
Lowest Minimum	**-4.7°C** St Harmon No 2 (Powys, 291mAMSL)
Lowest Grass Minimum	**-7.2°C** Preston Montford (Shropshire, 71mAMSL)
Most Rainfall	**6.0mm** Kinlochewe (Ross & Cromarty, 25mAMSL)
Most Sunshine	**11.9hr** Aberporth (Dyfed, 133mAMSL)
Highest Gust	**52Kt 60mph** Lerwick (Shetland, 82mAMSL)
Highest Gust (mountain)	**84Kt 97mph** Aonach Mor (Inverness-shire, 1130mAMSL)
Greatest Snow Depth at 0900 UTC	No non-zero values

mAMSL refers to station elevation in metres above mean sea level

Daily Weather Summary for Thursday 28 March 2019

North Atlantic and Europe analysis charts and satellite images at 0000 UTC

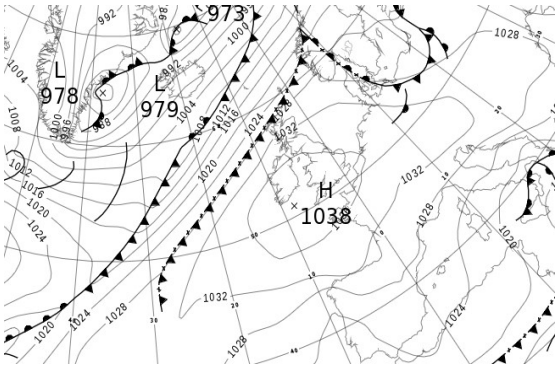

North Atlantic and Europe analysis charts and satellite images at 1200 UTC

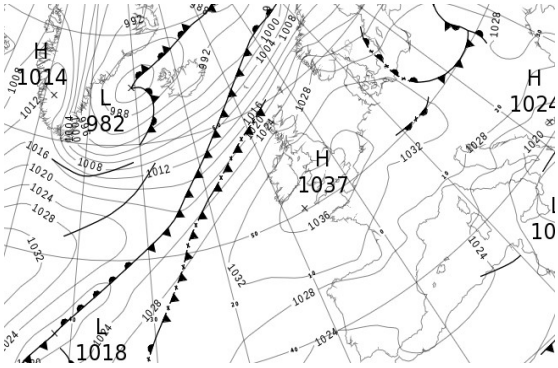



All satellite imagery copyright Met Office and EUMETSAT (European Organisation for the Exploitation of Meteorological Satellites). These show infra-red images from the geostationary MSG satellite. The rainfall rates are derived from both rain-radar and satellite data.

Daily Weather Summary for Thursday 28 March 2019

UK satellite and rain-radar precipitation rates at (L) 0000 and (R) 1200 UTC



UK wind speed and direction at (L) 0000 and (R) 1200 UTC

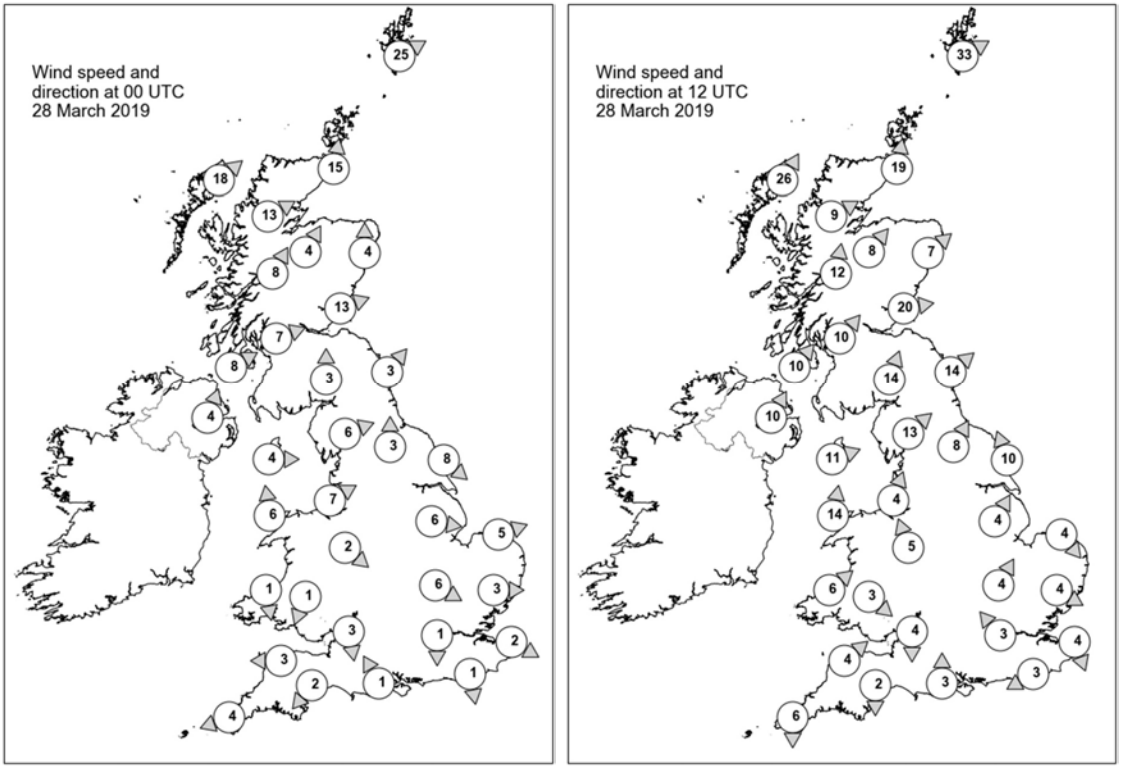

Daily Weather Summary for Thursday 28 March 2019

Selected UK readings at (L) 0000 and (R) 1200 UTC

STATIONS		0000 UTC						1200 UTC					
NO	SITE	PRESS	WDIR	WSPD	CLOUD	TEMP	TDEW	PRESS	WDIR	WSPD	CLOUD	TEMP	TDEW
1	Lerwick	1023.9	WSW	25	8	8.2	8.2	1020.0	WSW	33	8	9.1	8.6
2	Wick	1027.7	S	15	8	8.8	5.8	1024.6	S	19	4	10.7	6.6
3	Stornoway	1027.8	SW	18	8	9.5	8.6	1024.6	SSW	26	8	9.8	6.7
4	Loch Glascarnoch	1030.2	WSW	13	7	8.6	4.5	1027.6	WSW	9	8	7.8	5.1
5	Aviemore	1031.5	SSW	4	3	7.8	4.1	1028.0	SW	8	7	9.6	4.6
6	Dyce	1031.1	S	4	0	6.5	4.2	1027.3	SW	7	1	14.4	6.3
7	Tulloch Bridge	1033.3	SSW	8	8	7.3	5.5	1030.6	S	12	7	8.1	4.5
8	Tiree	-	-	-	-	-	-	-	-	-	-	-	-
9	Leuchars	1032.6	WSW	13	1	7.0	4.7	1030.3	W	20	0	12.4	3.8
10	Bishopton	1034.1	WSW	7	8	8.2	5.3	1031.7	SW	10	7	9.6	4.5
11	Machrihanish	1034.7	WSW	8	8	9.3	4.3	1032.2	SW	10	7	10.5	3.8
12	Boulmer	1033.8	SW	3	0	4.4	2.4	1032.7	SW	14	7	11.5	4.7
13	Eskdalemuir	1035.4	S	3	8	6.2	4.3	1032.8	SSW	14	5	10.5	4.5
14	Aldergrove	1035.9	SSW	4	8	8.3	5.9	1033.1	SSW	10	1	10.8	5.0
15	Shap	1035.8	WSW	6	8	7.4	4.3	1034.5	SW	13	7	9.7	4.9
16	Leeming	1035.6	S	3	0	4.5	2.8	1034.7	SSW	8	8	12.3	5.1
17	Ronaldsway	1036.5	W	4	7	8.6	6.8	1034.9	WSW	11	1	10.1	5.4
18	Bridlington	1034.6	NW	8	8	9.4	5.0	1034.8	SSE	10	4	12.4	6.6
19	Crosby	1036.7	WSW	7	0	7.6	5.5	1035.9	SSW	4	0	12.8	4.1
20	Valley	1037.2	S	6	0	7.3	5.8	1036.1	S	14	8	9.1	7.6
21	Waddington	1036.2	W	6	2	6.4	2.3	1035.8	SSW	4	2	12.6	5.5
22	Shawbury	1037.5	NW	2	0	1.9	1.2	1036.1	SSE	5	1	12.0	4.5
23	Weybourne	1035.7	WSW	5	8	8.5	4.9	1036.3	NW	4	8	9.7	6.1
24	Bedford	1036.9	WNW	6	2	6.1	2.5	1036.5	SSW	4	7	11.5	4.4
25	Aberporth	1037.7	N	1	0	6.2	4.7	1036.4	SW	6	0	9.7	6.1
26	Sennybridge	1038.8	NNE	1	0	0.1	-0.3	1036.0	NW	3	0	11.7	3.7
27	Wattisham	1036.3	W	3	8	7.5	4.5	1036.5	WNW	4	8	10.3	5.2
28	Almondsbury	1037.2	N	3	0	6.5	5.6	1036.7	N	4	3	11.3	4.9
29	Heathrow	1036.8	N	1	8	8.8	4.0	1036.4	SE	3	8	13.7	4.6
30	Manston	1036.4	WNW	2	8	8.3	5.4	1036.9	NNW	4	8	9.8	6.1
31	Chivenor	1037.7	E	3	2	4.8	3.7	1036.9	SW	4	0	11.3	8.6
32	Exeter	1037.3	NE	2	0	4.6	4.4	1036.6	N	2	0	13.2	8.6
33	Herstmonceux	1036.6	N	1	8	6.5	4.2	1036.5	ENE	3	8	13.0	3.9
34	Hurn	1036.8	SSE	1	0	2.9	1.7	1036.3	S	3	7	13.1	4.3
35	Camborne	1037.8	ENE	4	1	6.5	6.2	1036.9	N	6	1	10.5	6.9

Daily Weather Summary for Thursday 28 March 2019

Selected European readings at (L) 0000 and (R) 1200 UTC

STATIONS		0000 UTC						1200 UTC					
NO	SITE	PRESS	WDIR	WSPD	CLOUD	TEMP	TDEW	PRESS	WDIR	WSPD	CLOUD	TEMP	TDEW
1	Murmansk	1004.2	W	17	8	-0.6	-5.0	996.2	SSW	17	6	2.6	-3.5
2	Helsinki	1020.7	WSW	6	1	-1.3	-1.4	1019.7	WSW	12	0	9.9	0.7
3	Stockholm	1023.3	-	0	-	1.1	-1.2	1021.9	WSW	10	-	12.5	1.5
4	Oslo	1024.0	ENE	4	-	1.4	-2.5	1023.5	SSW	6	5	11.4	1.4
5	Reykjavik	999.2	SW	17	7	-0.6	-4.0	-	-	-	-	-	-
6	Moscow	1019.9	NW	2	8	-0.9	-4.1	1021.5	NNW	6	7	3.2	-9.4
7	Kiev	1025.5	NNW	6	0	-0.7	-4.6	1027.3	NNE	6	1	5.4	-14.2
8	Warsaw	1026.4	W	10	8	6.6	3.9	1029.9	NNW	8	4	10.1	2.3
9	Berlin	1030.2	W	8	-	8.2	7.3	1033.0	NW	6	-	10.0	7.9
10	De Bilt	1035.1	WNW	4	8	8.2	6.3	1035.9	N	4	8	10.1	7.4
11	Dublin	1037.0	WSW	2	4	2.1	1.7	1034.4	SW	8	2	13.7	2.3
12	Cork	1037.8	NW	8	1	6.2	4.2	1035.8	SSW	10	1	10.9	6.9
13	Sofia	1026.3	-	0	0	3.6	-4.6	1026.2	SE	6	6	10.4	-3.0
14	Belgrade	1029.5	NNE	2	0	4.4	-7.6	1029.2	NE	4	0	12.6	-4.4
15	Budapest	1030.9	S	2	-	2.7	-5.0	1029.7	NNW	8	-	13.9	-4.8
16	Prague	1032.9	N	4	-	6.2	1.9	1032.6	N	4	8	9.4	4.3
17	Munich	1033.8	ESE	2	8	5.6	1.3	1032.3	ENE	8	8	11.4	0.9
18	Strasbourg	1033.9	N	5	-	4.5	-0.1	1032.2	NNE	11	-	15.6	1.7
19	Paris	1035.0	NE	8	0	6.8	2.1	1034.4	NE	8	6	13.2	3.0
20	Jersey	1036.9	NE	6	0	7.2	4.3	1036.3	N	7	0	12.3	4.9
21	Milan	1028.7	ENE	3	0	5.8	-1.4	1030.1	N	4	0	13.7	1.1
22	Marseille	1026.6	SE	5	-	5.7	2.0	1027.3	W	6	-	16.4	4.7
23	Bordeaux	1031.1	NNE	7	-	7.8	2.0	1030.0	NE	11	-	16.4	2.0
24	Rome	1021.5	ENE	3	-	7.1	-1.3	1021.6	NNW	5	0	18.0	2.1
25	Ajaccio	1023.9	NE	5	-	5.9	2.4	1024.5	SW	10	-	16.2	4.6
26	Barcelona	1027.5	N	4	0	9.7	4.9	1027.9	SSE	8	0	16.6	3.9
27	Majorca	1026.0	NNE	4	0	4.3	1.0	1026.7	E	15	2	18.3	0.9
28	Madrid	1026.5	E	4	0	9.8	-7.6	1025.5	SSE	5	0	16.9	-7.5
29	Lisbon	1022.4	-	-	-	17.0	4.8	1023.3	ENE	3	0	20.1	8.6
30	Athens	1019.6	ENE	10	-	12.9	6.4	1019.0	NNE	6	7	13.4	1.2
31	Malta	1015.9	NNW	7	2	9.9	9.8	1016.5	ENE	8	1	15.5	9.1
32	Gibraltar	1024.4	E	29	2	15.1	8.3	1024.1	E	34	4	16.7	9.6

Daily Weather Summary for Thursday 28 March 2019

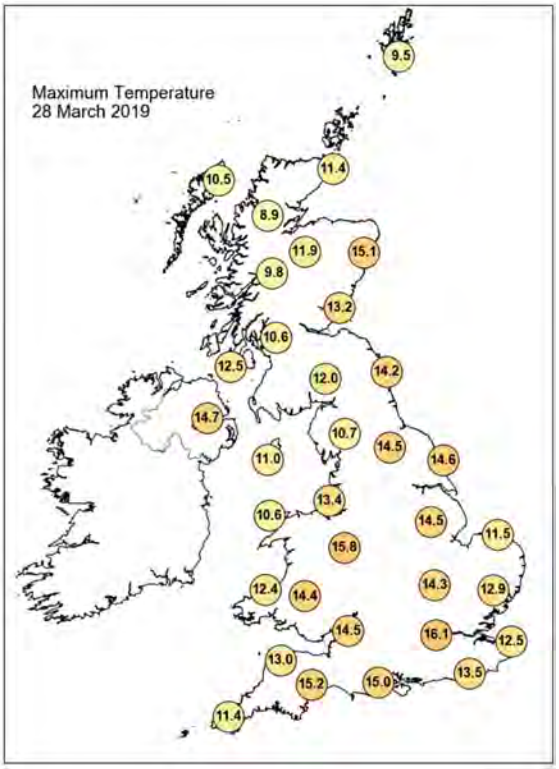

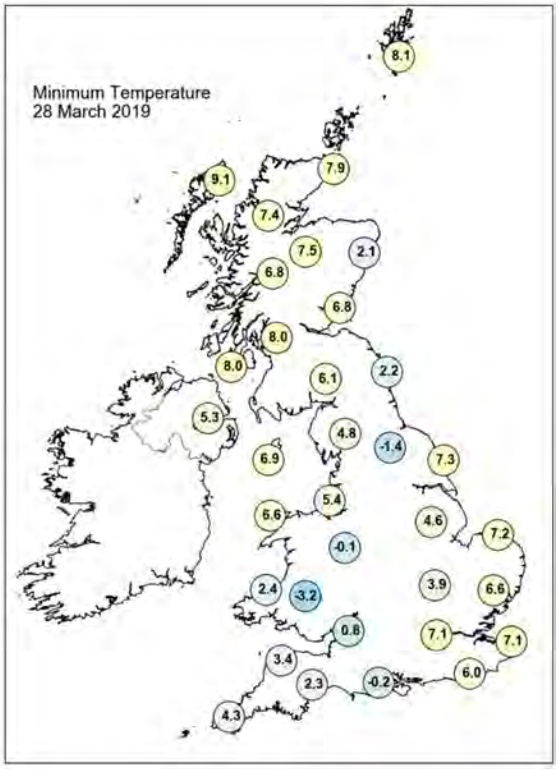

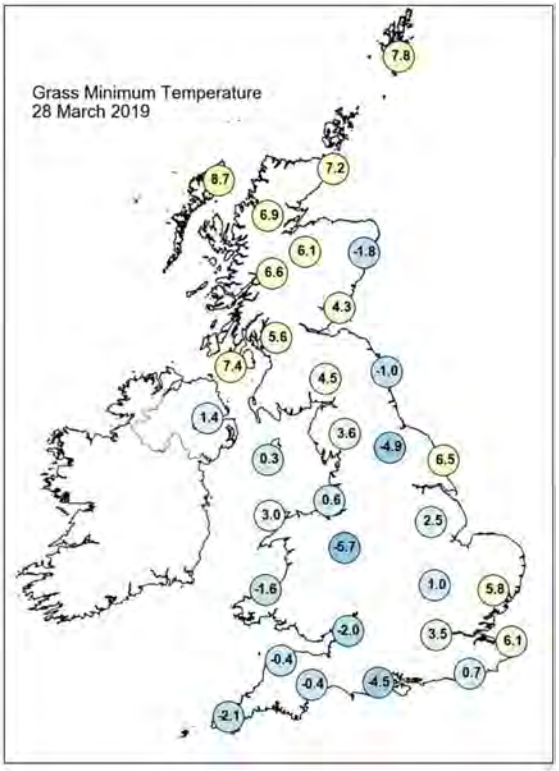

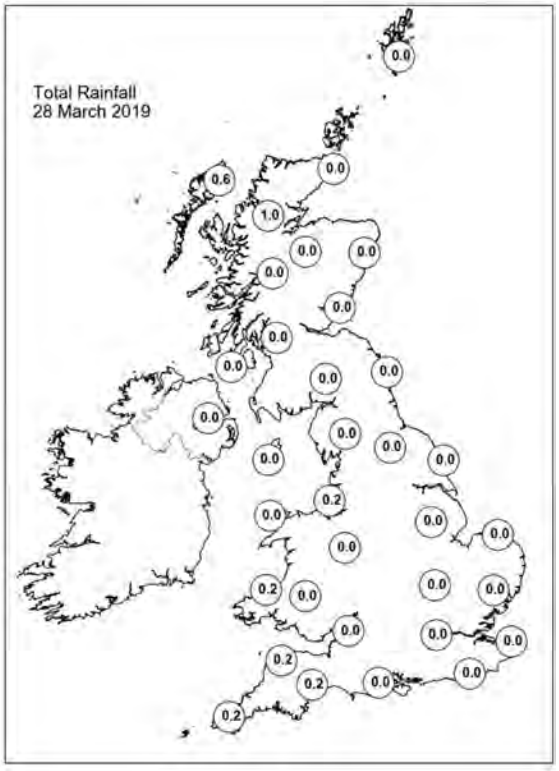

Daily Weather Summary for Thursday 28 March 2019

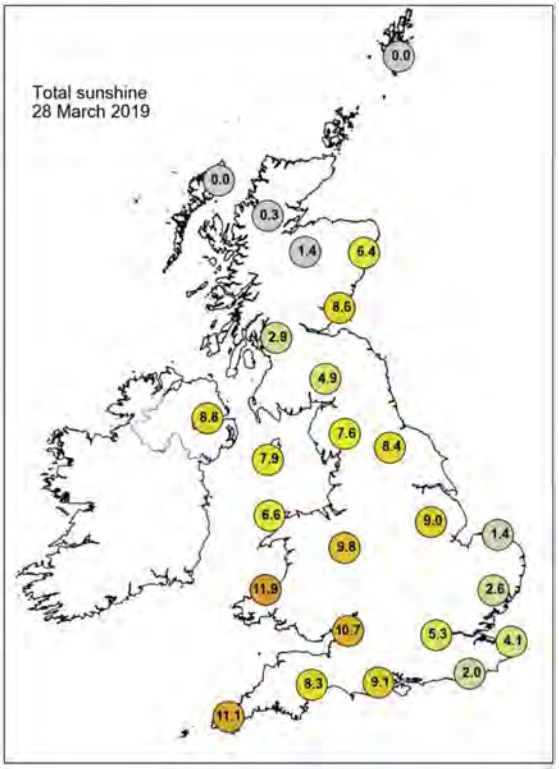

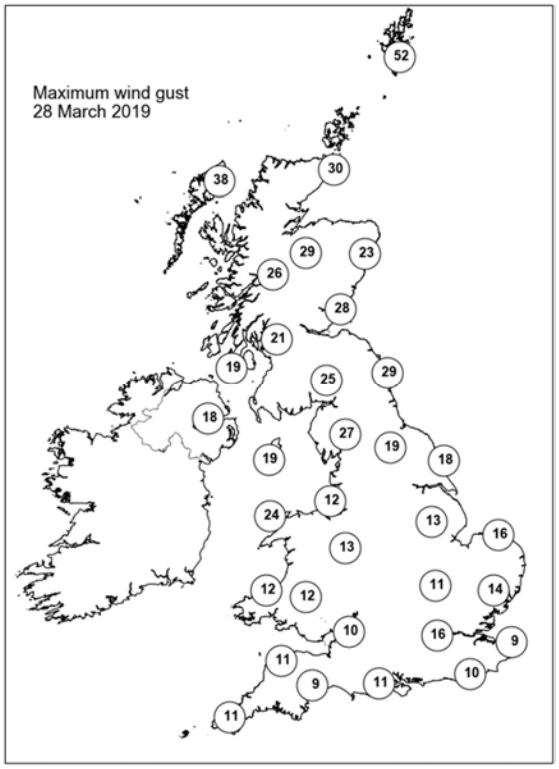

None of the selected stations observed a day of sleet or snow falling or non-zero snow depth at 0900 UTC.

Daily Weather Summary for Friday 29 March 2019

This day's summary created 23/04/2019 11:37

Summary of the UK Weather for Friday 29 March 2019

The early hours of Friday saw another quiet picture across the UK with clear skies leading to areas of mist, fog and frost. The fog was more widespread than on Thursday morning, with some dense patches across southeast Wales, southwest England and well as other southern counties of England. Under the clear skies temperatures plummeted. Across Scotland and Northern Ireland it was cloudier with some patchy rain across the far north at times during the night. Early fog and mist gradually cleared during the morning from almost everywhere in England and Wales, leaving a dry day with widespread warm sunshine. However, Scotland and Northern Ireland stayed cloudier and cooler, and some rain moved into the Highland and Islands later.

Daily Extremes

Highest Maximum	**19.0°C** Sheffield (South Yorkshire, 131mAMSL)
Lowest Maximum	**8.0°C** Lerwick (Shetland, 82mAMSL)
Highest Minimum	**9.0°C** Dunrobin Castle Gardens (Sutherland, 6mAMSL)
Lowest Minimum	**-3.5°C** Bank Newton No 2 (North Yorkshire, 128mAMSL)
Lowest Grass Minimum	**-7.7°C** Shawbury (Shropshire, 72mAMSL)
Most Rainfall	**24.7mm** Achfary (Sutherland, 46mAMSL)
Most Sunshine	**12.6hr** East Malling (Kent, 33mAMSL)
Highest Gust	**51Kt 59mph** Lerwick (Shetland, 82mAMSL) also Sella Ness (Shetland, 7mAMSL)
Highest Gust (mountain)	**74Kt 85mph** Aonach Mor (Inverness-shire, 1130mAMSL)
Greatest Snow Depth at 0900 UTC	No non-zero values

mAMSL refers to station elevation in metres above mean sea level

Daily Weather Summary for Friday 29 March 2019

North Atlantic and Europe analysis charts and satellite images at 0000 UTC

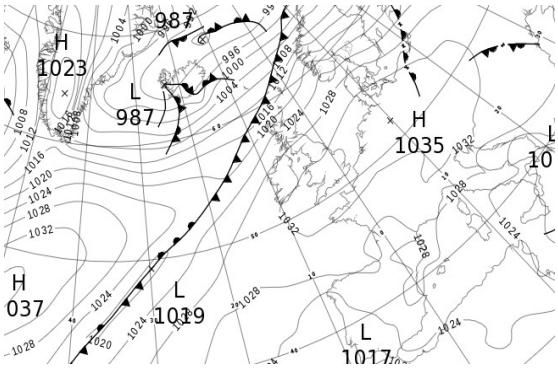



North Atlantic and Europe analysis charts and satellite images at 1200 UTC

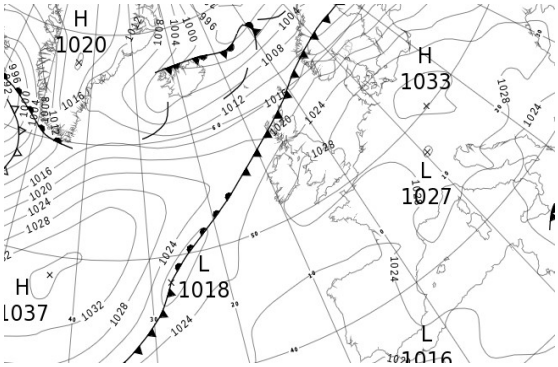



All satellite imagery copyright Met Office and EUMETSAT (European Organisation for the Exploitation of Meteorological Satellites). These show infra-red images from the geostationary MSG satellite. The rainfall rates are derived from both rain-radar and satellite data.

Daily Weather Summary for Friday 29 March 2019

UK satellite and rain-radar precipitation rates at (L) 0000 and (R) 1200 UTC



UK wind speed and direction at (L) 0000 and (R) 1200 UTC

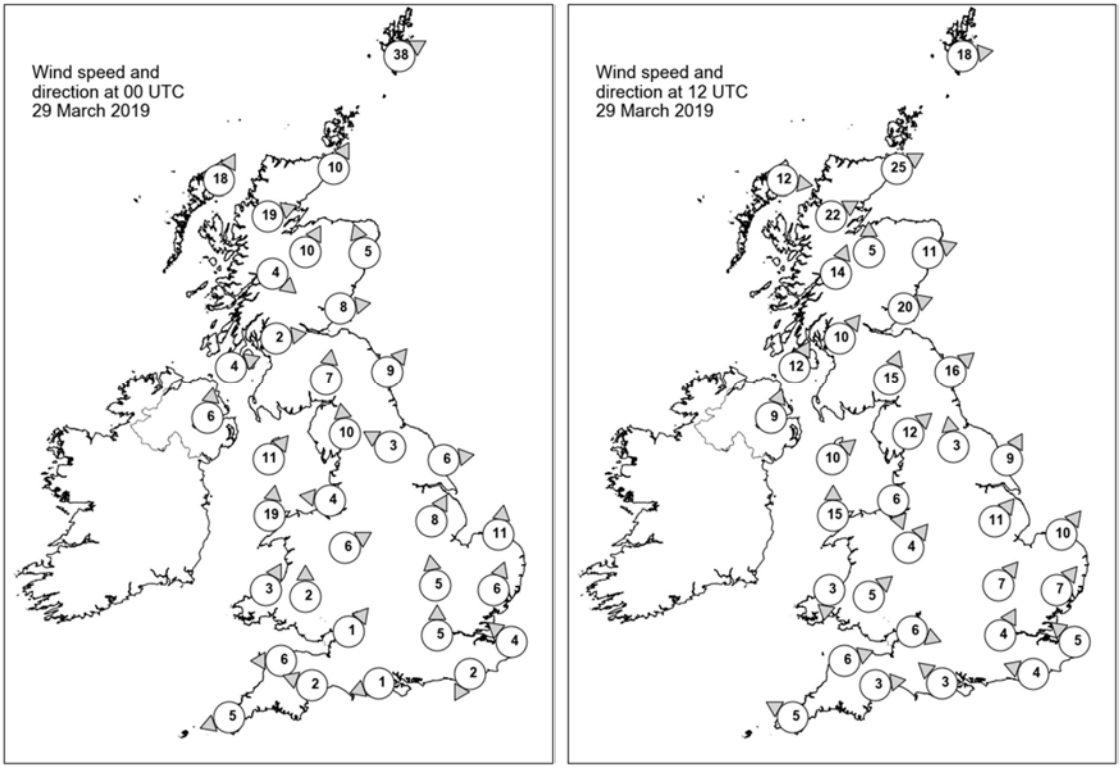

Daily Weather Summary for Friday 29 March 2019

Selected UK readings at (L) 0000 and (R) 1200 UTC

STATIONS		0000 UTC						1200 UTC					
NO	SITE	PRESS	WDIR	WSPD	CLOUD	TEMP	TDEW	PRESS	WDIR	WSPD	CLOUD	TEMP	TDEW
1	Lerwick	1014.8	WSW	38	8	8.1	7.5	1014.5	W	18	8	7.6	7.4
2	Wick	1020.4	SSW	10	2	7.7	4.0	1017.0	WSW	25	4	13.6	5.8
3	Stornoway	1020.3	SSW	18	8	8.4	7.9	1018.6	W	12	8	8.5	7.6
4	Loch Glascarnoch	1022.5	WSW	19	2	7.3	3.2	1020.0	WSW	22	8	8.5	6.4
5	Aviemore	1023.7	SSW	10	0	6.8	2.5	1021.0	S	5	7	11.2	5.1
6	Dyce	1023.3	SSE	5	0	7.2	0.6	1020.4	WSW	11	0	14.0	3.2
7	Tulloch Bridge	1026.9	NW	4	2	4.8	1.5	1023.0	SSW	14	8	8.4	5.8
8	Tiree	-	-	-	-	-	-	1022.3	-	-	7	10.7	8.1
9	Leuchars	1026.0	W	8	0	7.6	4.5	1023.0	WSW	20	6	11.9	5.0
10	Bishopton	1027.7	W	2	0	5.7	4.2	1024.8	SW	10	7	9.7	5.7
11	Machrihanish	1027.7	WSW	4	0	7.0	4.8	1025.1	SSW	12	8	11.0	5.8
12	Boulmer	1028.6	SW	9	0	5.6	2.5	1025.2	SW	16	2	11.8	6.5
13	Eskdalemuir	1029.9	S	7	8	5.9	5.3	1026.1	SSW	15	6	9.2	4.7
14	Aldergrove	1028.9	S	6	0	7.7	-0.6	1026.2	SSW	9	8	10.4	6.4
15	Shap	1031.2	S	10	0	4.7	3.1	1027.4	SW	12	5	8.8	5.8
16	Leeming	1031.1	ESE	3	0	1.7	-0.3	1026.8	S	3	1	13.8	4.0
17	Ronaldsway	1030.7	SW	11	3	8.0	7.4	1027.7	SW	10	7	9.0	7.1
18	Bridlington	1030.7	W	6	0	7.0	4.7	1026.6	SSW	9	0	14.3	6.0
19	Crosby	1031.7	E	4	0	5.6	5.2	1028.7	NNW	6	2	10.7	6.6
20	Valley	1031.9	S	19	8	7.6	6.1	1028.4	S	15	7	9.0	6.5
21	Waddington	1032.0	SSW	8	0	9.2	4.0	1027.8	SW	11	0	14.8	5.4
22	Shawbury	1032.4	WSW	6	0	2.8	1.2	1027.9	SW	4	1	13.3	5.0
23	Weybourne	1032.8	S	11	0	6.9	2.7	1028.8	SW	10	0	15.2	6.3
24	Bedford	1033.0	S	5	0	4.7	2.1	1028.9	SW	7	0	14.0	6.9
25	Aberporth	1033.3	SSW	3	5	2.5	2.1	1029.1	N	3	3	8.1	4.4
26	Sennybridge	1033.8	S	2	0	2.4	2.0	1029.0	SW	5	3	7.7	7.5
27	Wattisham	1033.8	SSW	6	0	5.4	3.2	1029.5	SW	7	0	13.3	4.9
28	Almondsbury	1033.2	SW	1	0	2.7	1.6	1029.1	WNW	6	0	10.5	8.3
29	Heathrow	1033.7	S	5	0	7.4	2.8	1029.4	SSW	4	0	14.8	4.1
30	Manston	1034.2	SE	4	0	6.3	4.6	1030.1	SE	5	0	12.5	6.7
31	Chivenor	1033.5	E	6	9	5.6	5.2	1029.1	WSW	6	0	10.7	6.4
32	Exeter	1033.4	ESE	2	9	5.7	5.6	1029.2	W	3	2	10.4	7.2
33	Herstmonceux	1034.1	NNE	2	0	4.7	3.9	1029.3	ESE	4	0	16.1	7.0
34	Hurn	1033.7	ENE	1	8	4.9	4.6	1029.0	SE	3	0	14.2	4.9
35	Camborne	1033.3	ENE	5	0	5.2	4.7	1029.0	ESE	5	6	11.5	6.5

Daily Weather Summary for Friday 29 March 2019

Selected European readings at (L) 0000 and (R) 1200 UTC

STATIONS		0000 UTC						1200 UTC					
NO	SITE	PRESS	WDIR	WSPD	CLOUD	TEMP	TDEW	PRESS	WDIR	WSPD	CLOUD	TEMP	TDEW
1	Murmansk	986.6	S	10	8	1.1	-0.4	981.2	WSW	10	5	2.8	-4.1
2	Helsinki	1014.4	SW	8	6	3.9	1.4	1006.9	W	14	0	12.0	3.4
3	Stockholm	1016.9	WSW	10	-	9.2	4.2	1012.6	WSW	14	-	10.7	4.4
4	Oslo	1018.8	WSW	4	-	7.1	2.2	1013.0	SW	17	2	13.8	2.7
5	Reykjavik	992.0	SSW	11	7	-1.9	-3.0	1002.6	SSW	6	3	0.8	-3.6
6	Moscow	1019.7	W	2	8	0.3	-4.5	1014.4	WSW	2	8	3.0	0.6
7	Kiev	1029.2	NW	6	3	0.3	-4.1	1024.2	WNW	10	5	9.6	-3.4
8	Warsaw	1032.1	WSW	2	0	3.9	2.1	1030.0	W	10	7	11.2	6.0
9	Berlin	1034.5	W	4	-	9.0	7.9	1032.6	WSW	6	-	11.9	5.9
10	De Bilt	1034.4	ENE	2	0	3.0	2.8	1030.4	S	4	0	15.3	6.5
11	Dublin	1030.6	WSW	6	1	8.1	2.8	1027.2	SSW	6	1	11.3	5.3
12	Cork	1032.2	SW	8	7	6.6	5.6	1027.7	SW	8	5	10.8	6.8
13	Sofia	1029.6	-	0	0	-0.8	-4.2	1025.1	ENE	6	2	11.7	-8.0
14	Belgrade	-	-	-	-	-	-	1028.3	NNW	8	1	15.0	-0.2
15	Budapest	1032.5	ENE	4	-	6.3	-2.6	1030.9	N	6	-	15.3	-2.2
16	Prague	1034.8	-	0	-	6.9	6.3	1032.9	-	0	7	11.7	2.8
17	Munich	1032.8	E	6	7	8.0	4.6	1029.1	E	8	0	13.8	2.5
18	Strasbourg	1031.4	NNE	6	-	8.5	3.7	1028.7	ENE	5	-	16.5	4.2
19	Paris	1031.5	N	6	0	8.3	3.7	1027.0	E	6	0	16.5	4.5
20	Jersey	1032.9	NE	7	0	7.4	4.7	1027.9	N	9	0	12.4	7.9
21	Milan	1031.3	-	0	0	7.1	0.5	1030.8	W	5	2	16.8	-0.1
22	Marseille	1028.8	SE	5	-	6.9	4.7	1029.1	SSW	11	-	17.5	5.1
23	Bordeaux	1027.0	NNE	3	-	9.2	3.0	1024.6	ESE	7	-	17.1	7.2
24	Rome	1024.8	N	1	-	7.7	-2.8	1025.8	W	9	0	18.6	0.7
25	Ajaccio	1027.0	NE	6	-	5.5	1.6	1027.8	SW	12	-	16.2	7.9
26	Barcelona	1028.1	N	9	1	9.9	5.1	1028.6	SE	8	1	16.7	4.6
27	Majorca	1027.8	ENE	4	0	5.3	2.6	1027.0	ENE	7	2	17.9	0.5
28	Madrid	1026.7	SE	1	0	6.5	-6.5	1022.9	SSE	6	1	16.9	-2.9
29	Lisbon	1020.9	-	-	-	16.7	2.7	1020.9	ENE	2	1	19.6	6.6
30	Athens	1017.0	N	16	-	9.8	0.3	1018.4	N	18	4	12.8	-0.4
31	Malta	1019.4	NE	13	7	12.8	11.0	1022.9	N	10	4	16.3	7.4
32	Gibraltar	1023.2	E	30	6	14.9	10.0	1023.0	E	26	7	15.7	11.0

Daily Weather Summary for Friday 29 March 2019

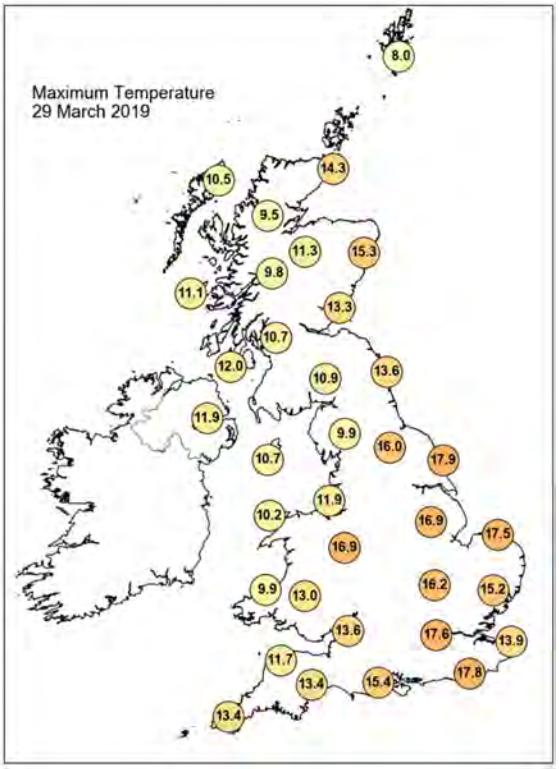

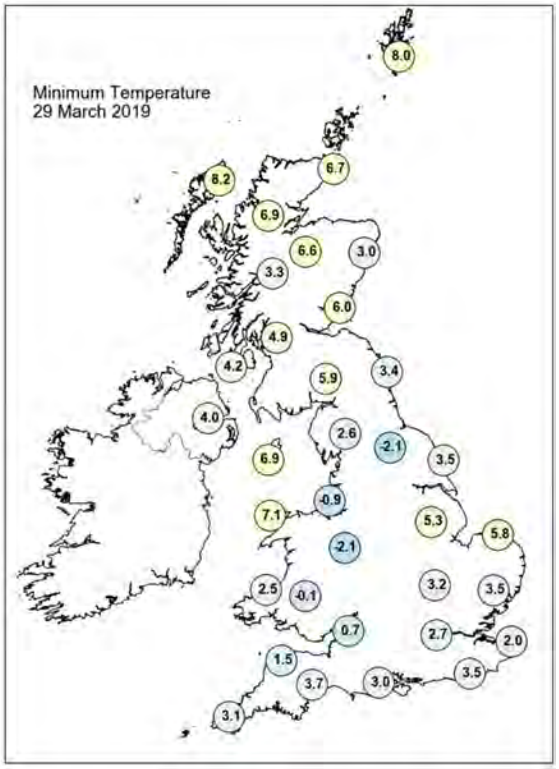

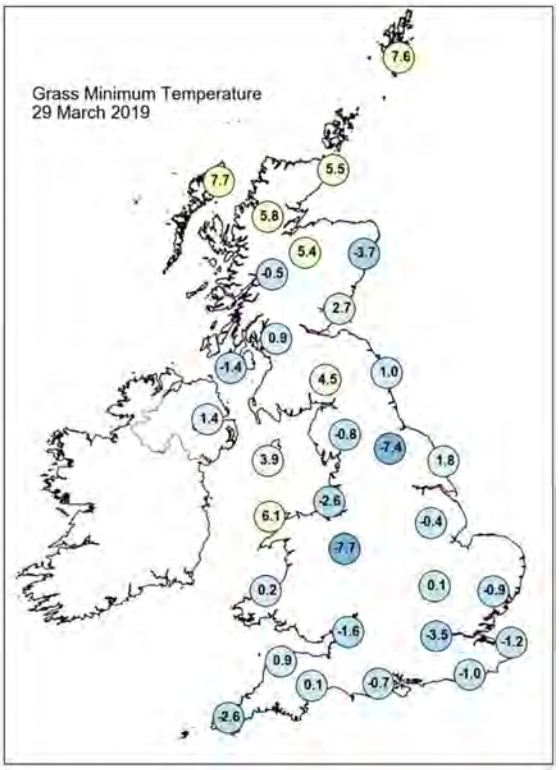

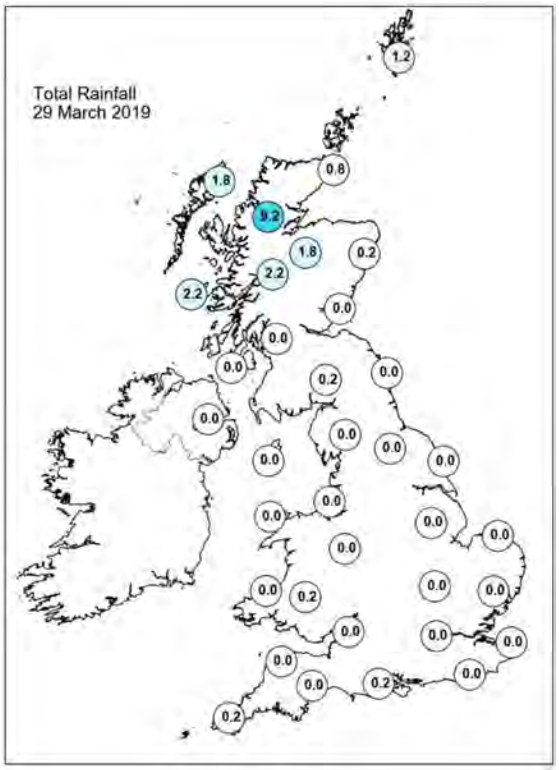

Daily Weather Summary for Friday 29 March 2019

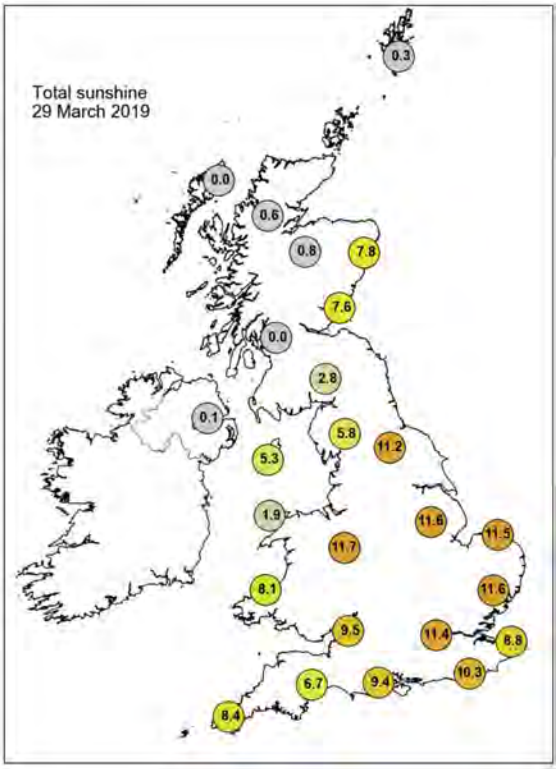

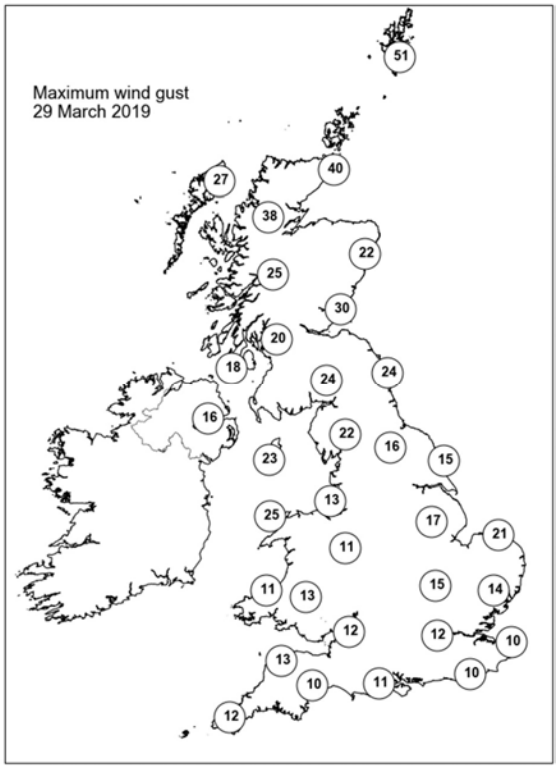

None of the selected stations observed a day of sleet or snow falling or non-zero snow depth at 0900 UTC.

Daily Weather Summary for Saturday 30 March 2019

This day's summary created 23/04/2019 11:37

Summary of the UK Weather for Saturday 30 March 2019

It was cloudy through the early hours across much of Scotland with a band of rain gradually pushing southeastwards, reaching northern Ireland by dawn. Some clear breaks developed in the far north of Scotland, where a few showers developed. Elsewhere it was dry through the early hours and with often clear skies it turned cold in many places. As a result some mist and fog patches formed, these more prevalent in parts of the southwest, which lasted until the middle of the morning in places. Most of England and Wales had a warm and sunny day to follow, except for northern England where it was cloudier with a few spots of rain around. Scotland saw plenty of sunshine through the day too, but it was a colder day here. In Northern Ireland the cloud cleared southwards through the morning, leaving a bright afternoon. Temperatures were well above average in parts of the south, but around normal further north.

Daily Extremes

Highest Maximum	**19.8°C** Kew Gardens (Greater London, 6mAMSL) also Faversham (Kent, 46mAMSL)
Lowest Maximum	**6.7°C** Loch Glascarnoch (Ross & Cromarty, 269mAMSL)
Highest Minimum	**8.5°C** Grangemouth Refinery (Stirling (in Central Region), 2mAMSL)
Lowest Minimum	**-3.9°C** Ravensworth (North Yorkshire, 120mAMSL)
Lowest Grass Minimum	**-7.5°C** Copley (Durham, 253mAMSL)
Most Rainfall	**2.2mm** Baltasound No 2 (Shetland, 15mAMSL) also Kielder Castle (Northumberland, 201mAMSL) also Allnabad (Sutherland, 30mAMSL) also Little Assynt (Sutherland, 80mAMSL)
Most Sunshine	**11.1hr** Wellesbourne (Warwickshire, 47mAMSL)
Highest Gust	**48Kt 55mph** Lerwick (Shetland, 82mAMSL)
Highest Gust (mountain)	**83Kt 96mph** Cairngorm Summit (Inverness-shire, 1237mAMSL)
Greatest Snow Depth at 0900 UTC	No non-zero values

mAMSL refers to station elevation in metres above mean sea level

Daily Weather Summary for Saturday 30 March 2019

North Atlantic and Europe analysis charts and satellite images at 0000 UTC

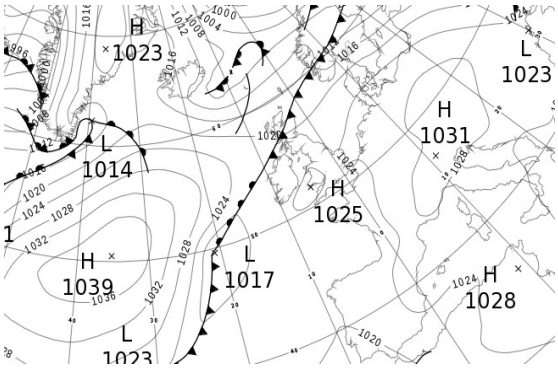



North Atlantic and Europe analysis charts and satellite images at 1200 UTC

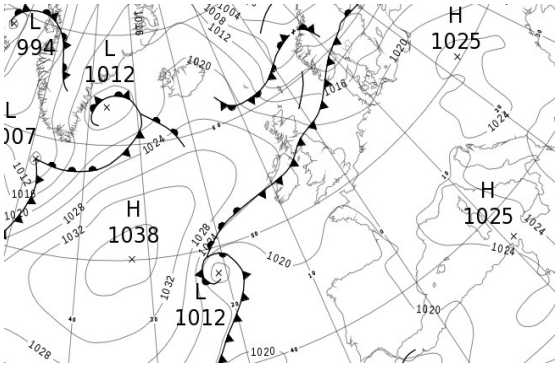

All satellite imagery copyright Met Office and EUMETSAT (European Organisation for the Exploitation of Meteorological Satellites). These show infra-red images from the geostationary MSG satellite. The rainfall rates are derived from both rain-radar and satellite data.

Daily Weather Summary for Saturday 30 March 2019

UK satellite and rain-radar precipitation rates at (L) 0000 and (R) 1200 UTC



UK wind speed and direction at (L) 0000 and (R) 1200 UTC

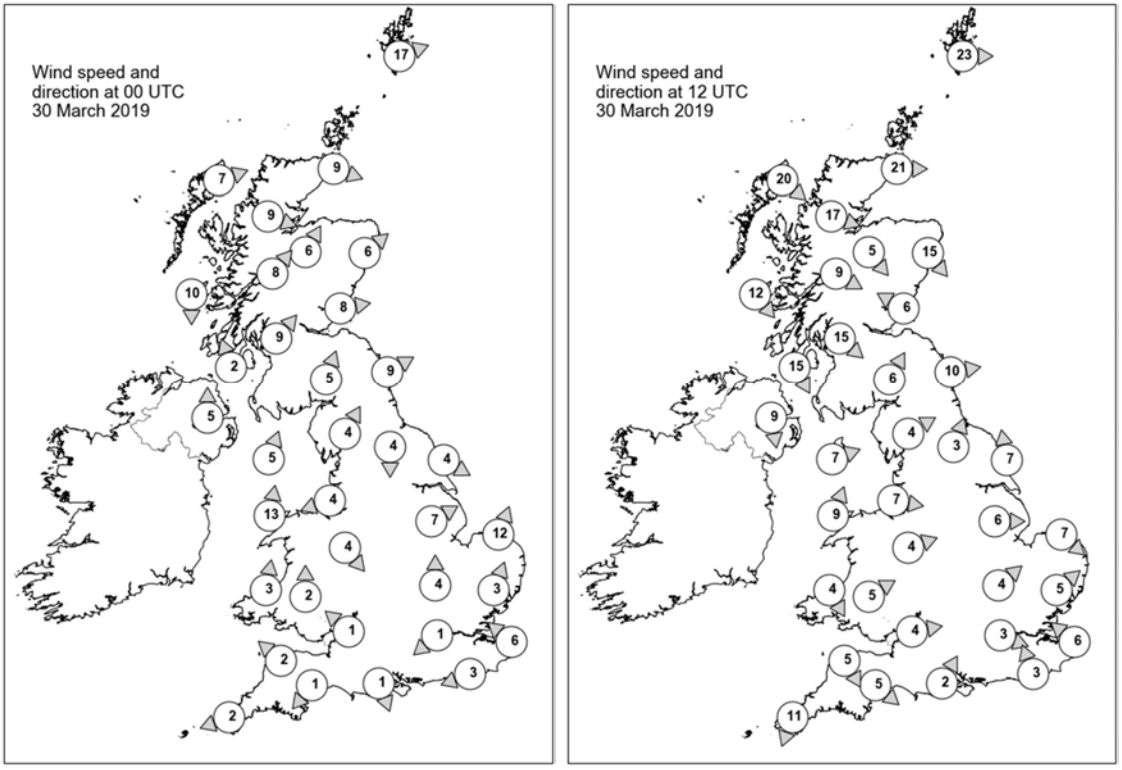

Daily Weather Summary for Saturday 30 March 2019

Selected UK readings at (L) 0000 and (R) 1200 UTC

STATIONS		0000 UTC						1200 UTC					
NO	SITE	PRESS	WDIR	WSPD	CLOUD	TEMP	TDEW	PRESS	WDIR	WSPD	CLOUD	TEMP	TDEW
1	Lerwick	1015.5	WSW	17	8	5.5	2.5	1012.4	W	23	4	4.9	2.7
2	Wick	1018.4	WNW	9	8	5.2	4.4	1018.4	W	21	5	6.9	2.1
3	Stornoway	1019.4	WSW	7	8	5.5	2.7	1021.8	NW	20	5	7.4	-0.7
4	Loch Glascarnoch	1019.9	WNW	9	8	3.9	3.6	1021.9	WNW	17	8	4.8	1.5
5	Aviemore	1018.8	SSW	6	7	7.4	4.8	1021.3	NW	5	5	7.8	0.0
6	Dyce	1018.8	SW	6	0	8.7	4.5	1020.0	NW	15	0	9.4	-1.6
7	Tulloch Bridge	1020.1	SW	8	8	7.4	5.4	1022.8	WNW	9	7	7.3	-0.5
8	Tiree	1020.2	N	10	8	6.9	6.5	1023.7	NW	12	2	9.1	2.5
9	Leuchars	1020.4	W	8	8	8.7	5.7	1020.9	ESE	6	8	7.6	4.9
10	Bishopton	1021.2	SW	9	8	8.0	6.2	1021.3	NW	15	1	9.9	2.0
11	Machrihanish	1021.2	SSE	2	8	8.3	6.8	1022.9	NNW	15	0	9.1	2.6
12	Boulmer	1022.0	WSW	9	0	5.8	4.0	1019.9	W	10	8	12.0	5.0
13	Eskdalemuir	1023.0	SSW	5	8	6.1	5.1	1021.1	SSW	6	8	8.8	6.1
14	Aldergrove	1022.1	S	5	8	8.7	6.3	1023.3	N	9	8	8.6	5.3
15	Shap	1024.0	SSW	4	0	2.6	1.6	1021.2	WSW	4	6	10.5	6.0
16	Leeming	1023.8	N	4	0	2.4	1.3	1020.9	SSW	3	0	13.5	6.3
17	Ronaldsway	1023.3	SSW	5	7	8.1	7.1	1022.1	WSW	7	8	10.6	7.3
18	Bridlington	1023.0	WNW	4	0	5.7	3.1	1020.4	S	7	0	13.8	7.6
19	Crosby	1024.0	ENE	4	6	4.1	3.7	1022.7	W	7	7	9.7	4.1
20	Valley	1023.8	S	13	8	7.7	5.2	1022.7	SSW	9	6	10.0	5.6
21	Waddington	1023.3	WSW	7	0	10.1	5.7	1021.0	W	6	0	12.7	6.7
22	Shawbury	1024.0	NW	4	0	5.1	4.3	1022.6	WSW	4	8	7.1	5.2
23	Weybourne	1023.8	SSW	12	0	7.5	4.0	1021.2	NW	7	0	10.8	7.2
24	Bedford	1024.0	S	4	0	7.1	4.6	1021.0	SW	4	0	15.8	6.6
25	Aberporth	1024.5	S	3	7	5.2	4.2	1022.7	NNW	4	2	8.7	3.5
26	Sennybridge	1025.1	S	2	0	1.5	0.9	1022.0	WSW	5	0	9.3	5.4
27	Wattisham	1024.4	SSW	3	0	6.3	4.6	1020.9	SW	5	0	16.1	7.3
28	Almondsbury	1024.1	SE	1	0	3.0	2.2	1022.1	W	4	8	7.8	7.8
29	Heathrow	1024.1	NE	1	0	8.4	4.1	1020.8	WNW	3	0	17.8	7.6
30	Manston	1024.2	SE	6	0	7.1	-	1021.5	SE	6	0	14.1	8.6
31	Chivenor	1024.4	SE	2	9	5.9	5.5	1022.3	NNW	5	5	10.8	5.5
32	Exeter	1023.8	NE	1	0	1.4	0.9	1021.3	NW	5	0	12.9	8.2
33	Herstmonceux	1023.9	ENE	3	0	6.9	4.8	1021.0	SSE	3	0	16.7	9.2
34	Hurn	1023.8	NNW	1	0	3.0	1.6	1020.8	SSW	2	3	16.7	8.3
35	Camborne	1024.2	ENE	2	9	5.4	5.3	1022.1	NNE	11	1	10.2	5.9

Daily Weather Summary for Saturday 30 March 2019

Selected European readings at (L) 0000 and (R) 1200 UTC

STATIONS		0000 UTC						1200 UTC					
NO	SITE	PRESS	WDIR	WSPD	CLOUD	TEMP	TDEW	PRESS	WDIR	WSPD	CLOUD	TEMP	TDEW
1	Murmansk	981.8	SW	12	5	-1.3	-9.0	981.0	W	21	6	2.3	-9.2
2	Helsinki	1007.7	WNW	8	3	2.6	1.9	1008.9	W	12	7	9.2	-1.5
3	Stockholm	1012.4	W	10	-	6.5	2.7	1010.2	W	14	-	12.1	3.9
4	Oslo	1012.8	WSW	4	-	6.0	1.4	1008.5	SW	6	8	10.7	1.8
5	Reykjavik	1014.7	SE	3	3	-3.2	-6.7	1021.1	E	5	6	0.2	-7.2
6	Moscow	1010.4	WSW	2	8	3.0	1.6	1010.3	W	4	8	7.0	1.7
7	Kiev	1020.5	NNW	6	0	6.4	3.0	1020.4	NNW	6	2	12.3	4.7
8	Warsaw	1026.6	W	8	7	8.3	5.0	1024.2	SW	6	4	13.1	5.4
9	Berlin	1027.4	S	2	-	6.6	4.6	1022.2	WSW	6	-	16.9	5.9
10	De Bilt	1024.6	ENE	2	0	5.1	5.0	1021.0	WSW	4	6	17.2	8.7
11	Dublin	1022.8	W	6	5	6.6	5.1	1022.6	WNW	8	7	11.3	6.1
12	Cork	1024.0	W	6	7	6.5	3.5	1023.2	E	4	7	9.3	2.4
13	Sofia	1027.8	-	0	5	2.6	-3.1	1022.3	ENE	4	2	12.2	-2.6
14	Belgrade	1027.2	WNW	2	0	8.4	0.9	1024.5	NNE	4	0	18.6	3.0
15	Budapest	1028.0	NW	2	-	5.7	-0.4	1025.1	W	6	-	17.2	-0.1
16	Prague	1029.3	S	2	-	3.9	1.7	1023.8	S	6	3	15.4	0.8
17	Munich	1027.8	S	2	2	4.9	2.1	1023.1	NNE	2	7	15.6	1.1
18	Strasbourg	1026.2	SSW	2	-	5.7	2.0	1022.9	SSW	3	-	19.4	3.1
19	Paris	1023.9	WSW	2	2	6.8	4.1	1021.8	SE	3	6	17.8	1.7
20	Jersey	1022.6	E	8	7	8.0	6.7	1020.2	W	3	0	14.7	8.2
21	Milan	1028.3	NNE	1	0	7.3	2.3	1024.2	N	3	0	18.3	2.1
22	Marseille	1027.7	ENE	3	-	8.8	4.6	1024.6	W	11	-	17.8	3.3
23	Bordeaux	1021.6	ESE	11	-	12.2	2.9	1019.9	E	8	-	19.5	6.6
24	Rome	1025.9	NE	4	0	7.1	3.6	1024.1	W	11	0	15.9	5.1
25	Ajaccio	1027.6	NNE	6	-	6.6	2.3	1025.1	SW	10	-	17.5	4.8
26	Barcelona	1026.7	N	6	5	9.7	5.7	1024.0	ESE	10	3	16.3	8.3
27	Majorca	1025.7	-	0	2	8.0	5.5	1022.1	WSW	9	3	18.4	8.2
28	Madrid	1023.7	SE	7	1	9.5	-2.2	1018.9	SSE	5	1	16.2	-1.0
29	Lisbon	1019.1	-	-	-	14.2	7.0	-	-	-	-	-	-
30	Athens	1018.3	N	12	-	9.6	-1.7	1015.8	N	9	1	13.8	-4.0
31	Malta	1024.4	ESE	2	1	12.0	6.9	1022.8	NW	12	1	15.7	6.3
32	Gibraltar	1021.8	E	26	8	14.8	10.8	1018.2	E	26	8	13.3	10.9

Daily Weather Summary for Saturday 30 March 2019

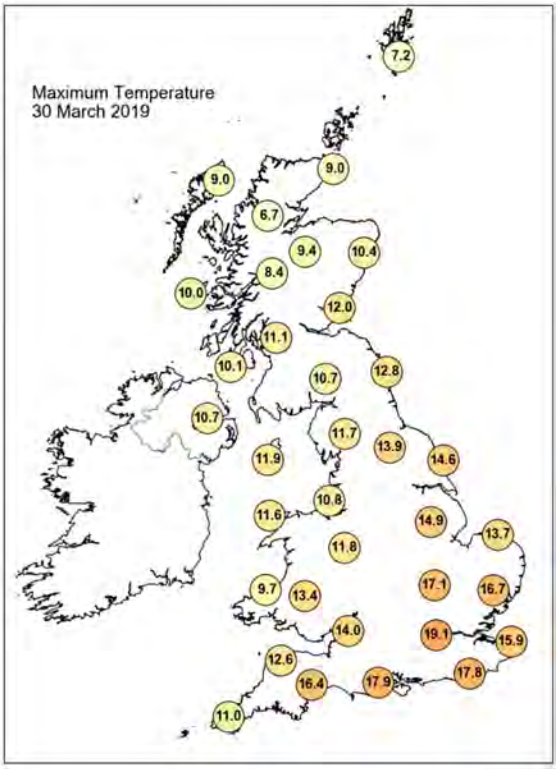

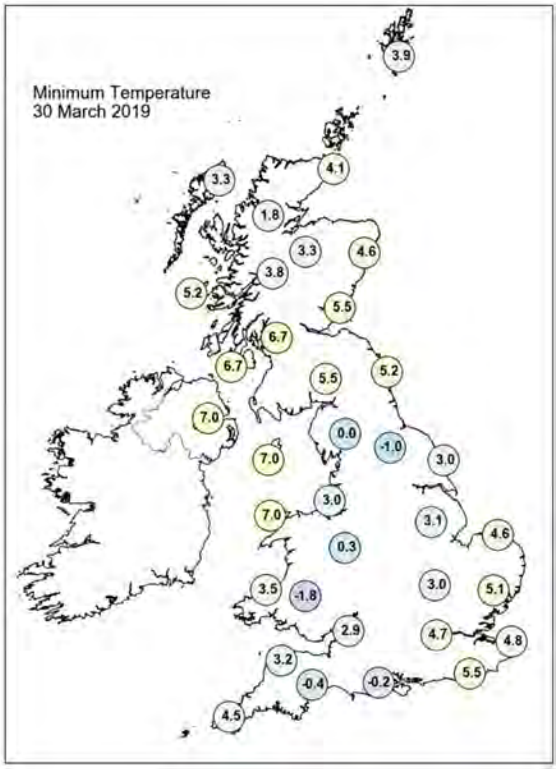

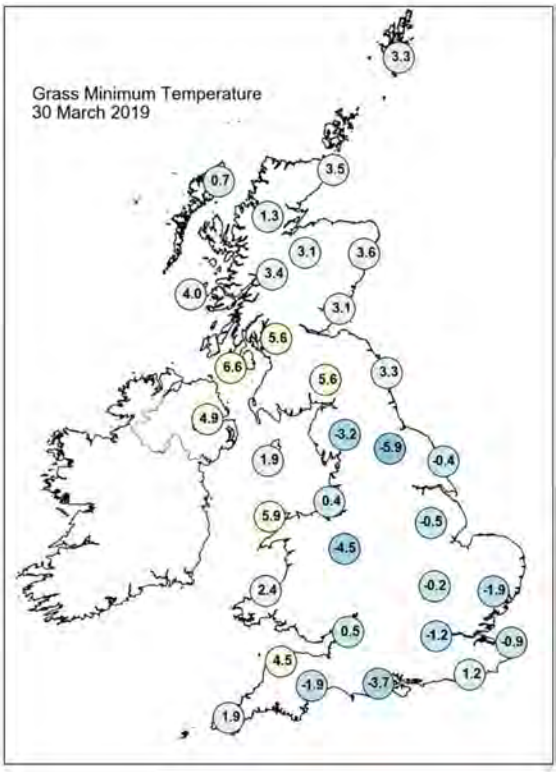

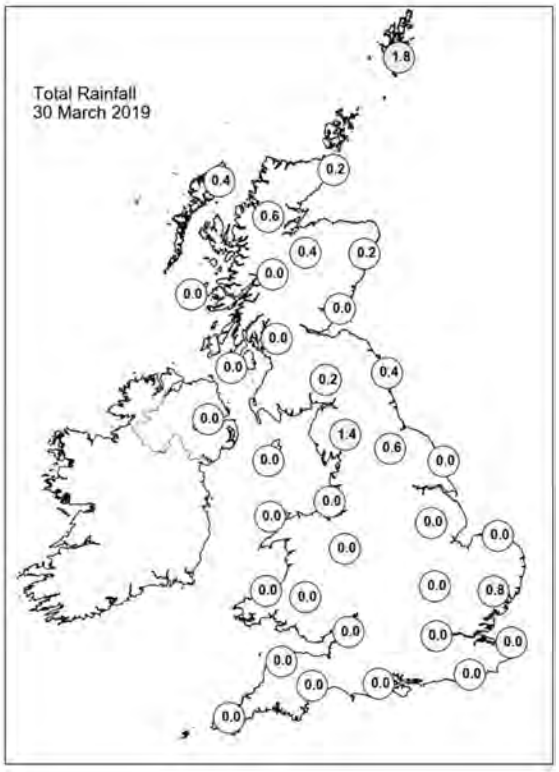

Daily Weather Summary for Saturday 30 March 2019

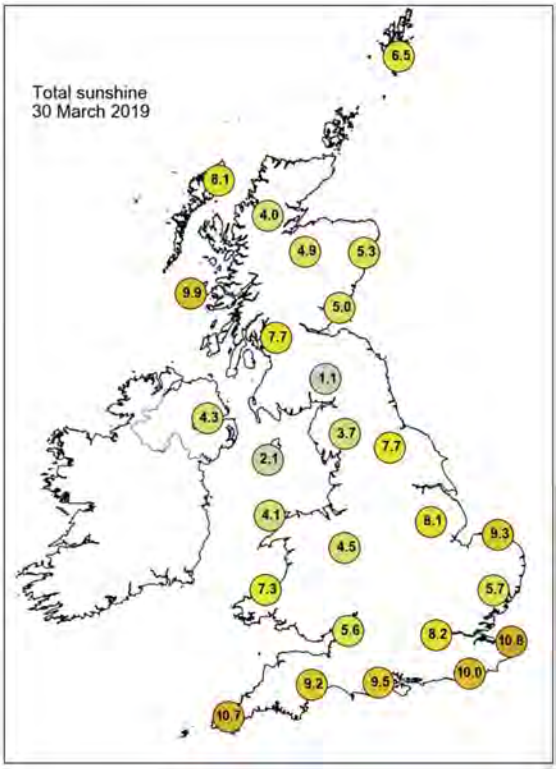

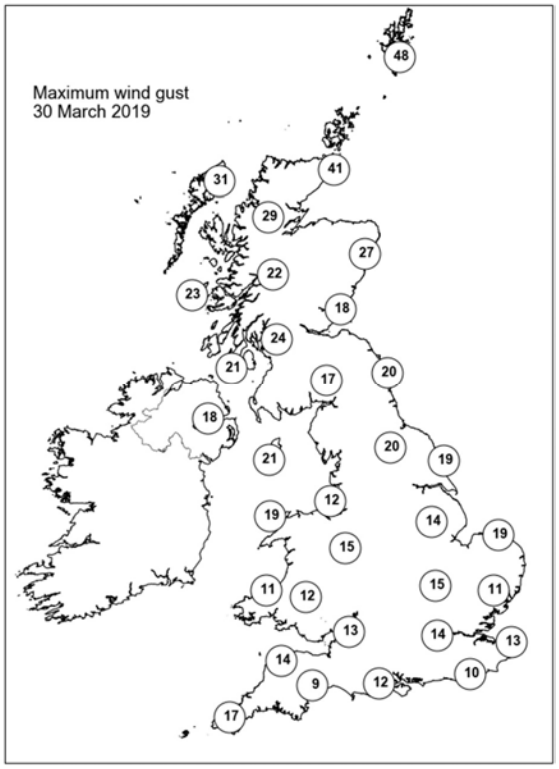

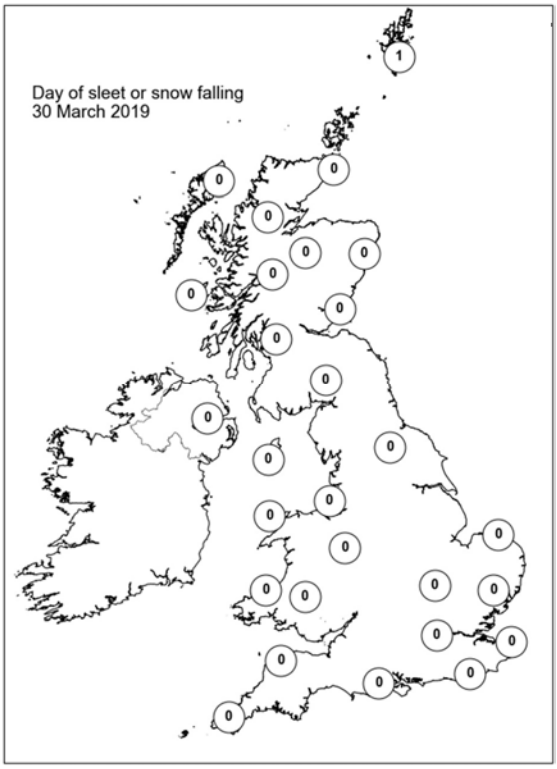

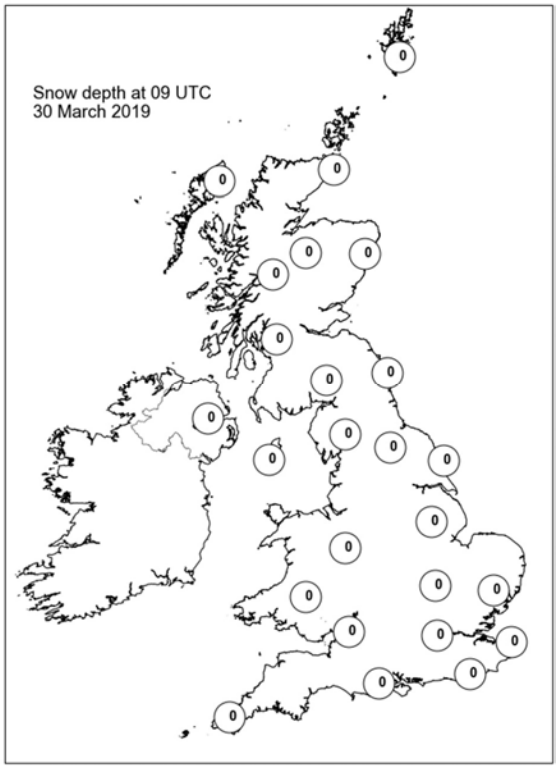

Daily Weather Summary for Sunday 31 March 2019

This day's summary created 23/04/2019 11:37

Summary of the UK Weather for Sunday 31 March 2019

It was a mostly dry night across the UK with a band of cloud lying across central and southern areas. This brought a little light rain in the east and isolated showers over the southeast, particularly London. The northern half of the UK had clear spells with a scattering of showers affecting the far north and northwest coasts of Scotland. It was a relatively mild night for central and southern parts, but cold under clear skies in the north with a patchy frost. The showers in the southeast eased through the morning, however isolated showers continued in northern England and southern Scotland, as well as for the Western Isles. Elsewhere it was dry, and there was sunshine for much of Scotland, the southeast and the far southwest. Cloudy skies prevailed for some, but most of the UK saw some bright if not sunny spells. It was breezy across parts of Wales, central and southern England.

Daily Extremes

Highest Maximum	**14.5°C** Gosport, Fleetlands (Hampshire, 1mAMSL)
Lowest Maximum	**6.5°C** Malham Tarn (North Yorkshire, 381mAMSL)
Highest Minimum	**8.7°C** Wight: St Catherines Point (Isle Of Wight, 20mAMSL)
Lowest Minimum	**-6.0°C** Tulloch Bridge (Inverness-shire, 249mAMSL)
Lowest Grass Minimum	**-10.9°C** Aboyne No 2 (Aberdeenshire, 140mAMSL)
Most Rainfall	**4.0mm** Stornoway Airport (Western Isles, 15mAMSL)
Most Sunshine	**11.7hr** Tiree (Argyll (in Strathclyde Region), 9mAMSL)
Highest Gust	**39Kt 45mph** Culdrose (Cornwall, 76mAMSL)
Highest Gust (mountain)	**31Kt 36mph** Cairngorm Summit (Inverness-shire, 1237mAMSL)
Greatest Snow Depth at 0900 UTC	No non-zero values

mAMSL refers to station elevation in metres above mean sea level

Daily Weather Summary for Sunday 31 March 2019

North Atlantic and Europe analysis charts and satellite images at 0000 UTC

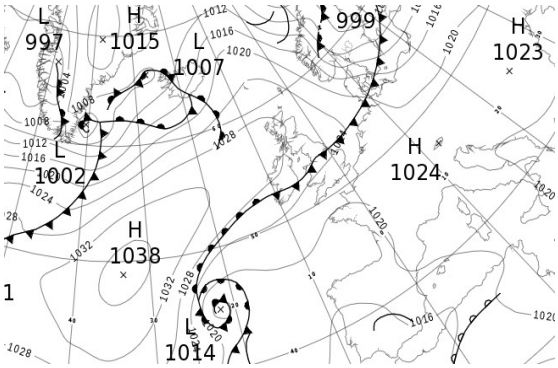



North Atlantic and Europe analysis charts and satellite images at 1200 UTC

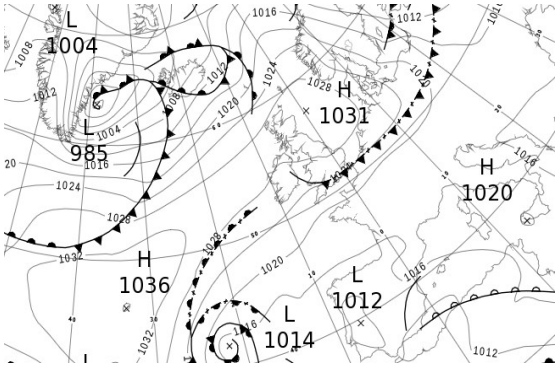



All satellite imagery copyright Met Office and EUMETSAT (European Organisation for the Exploitation of Meteorological Satellites). These show infra-red images from the geostationary MSG satellite. The rainfall rates are derived from both rain-radar and satellite data.

Daily Weather Summary for Sunday 31 March 2019

UK satellite and rain-radar precipitation rates at (L) 0000 and (R) 1200 UTC

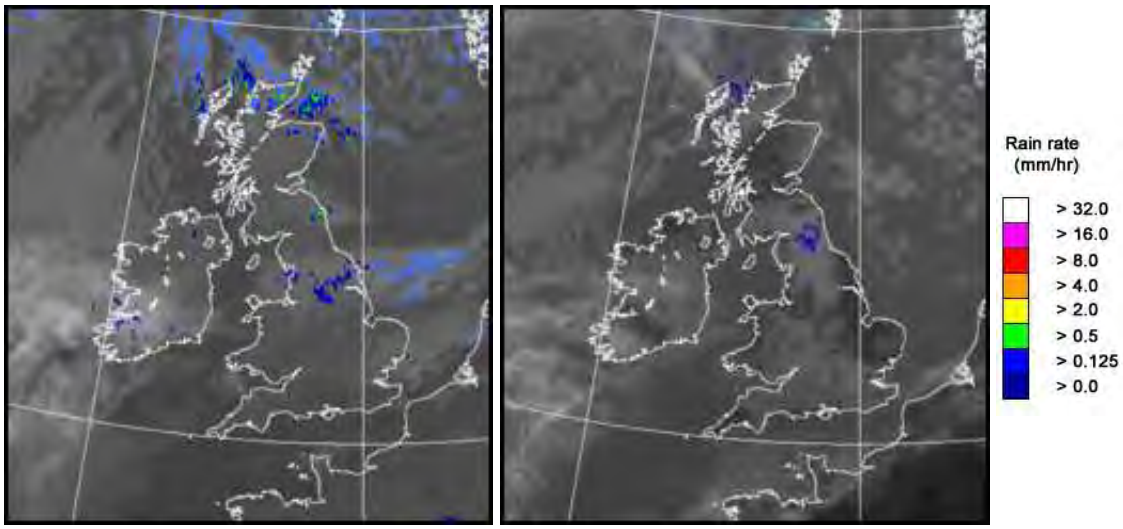

UK wind speed and direction at (L) 0000 and (R) 1200 UTC

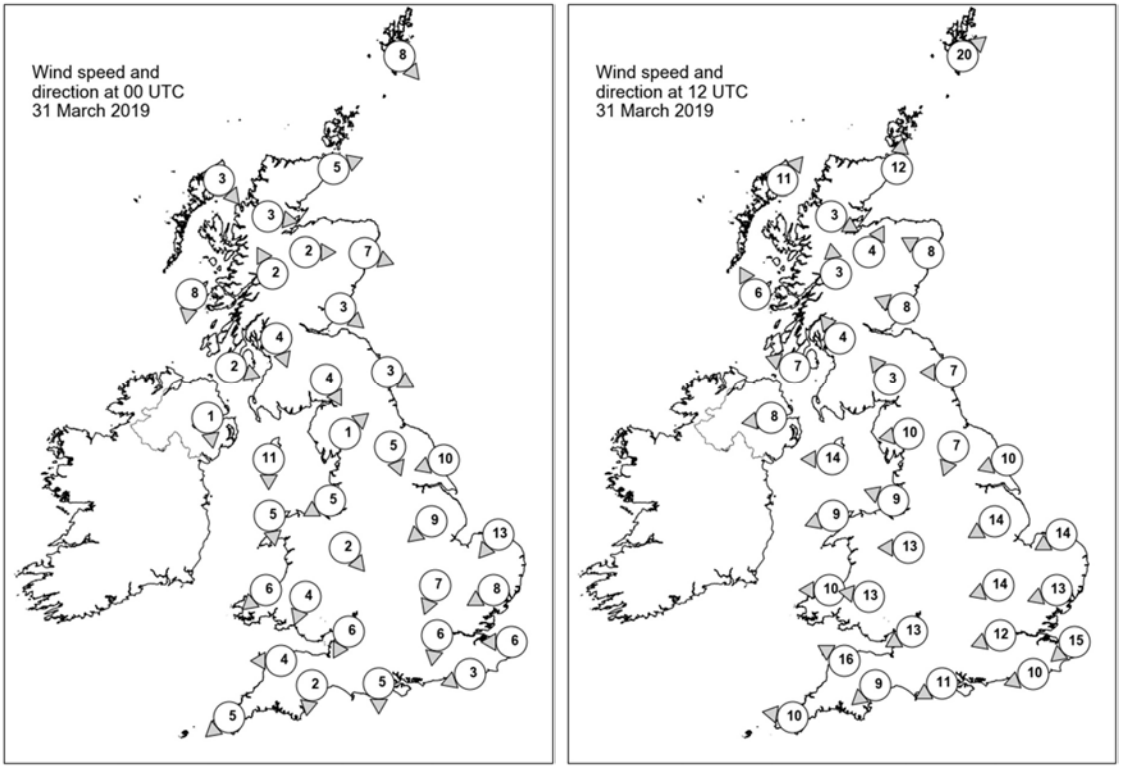

Daily Weather Summary for Sunday 31 March 2019

Selected UK readings at (L) 0000 and (R) 1200 UTC

STATIONS		0000 UTC						1200 UTC					
NO	SITE	PRESS	WDIR	WSPD	CLOUD	TEMP	TDEW	PRESS	WDIR	WSPD	CLOUD	TEMP	TDEW
1	Lerwick	1024.9	NW	8	6	0.6	-3.3	1027.2	SW	20	7	5.4	-0.6
2	Wick	1027.3	WSW	5	7	1.5	0.7	1028.8	S	12	6	7.7	-0.3
3	Stornoway	1028.4	NW	3	6	0.2	-2.8	1028.6	SW	11	2	8.8	1.7
4	Loch Glascarnoch	1029.3	W	3	0	-2.1	-3.1	1029.7	WNW	3	7	5.9	-3.7
5	Aviemore	1028.8	W	2	0	-2.3	-4.3	1029.1	SSW	4	0	7.8	-3.7
6	Dyce	1027.3	WNW	7	0	3.1	-2.2	1030.4	ESE	8	7	5.8	0.2
7	Tulloch Bridge	1029.8	SSE	2	0	-3.3	-4.3	1030.0	S	3	0	6.9	-4.3
8	Tiree	1028.6	N	8	0	2.9	-0.6	1029.7	SSE	6	0	8.1	-1.7
9	Leuchars	1027.4	NW	3	2	0.3	-2.6	1030.4	ESE	8	0	6.7	1.8
10	Bishopton	1027.6	NNW	4	2	3.0	-0.9	1029.4	SE	4	0	9.3	-1.3
11	Machrihanish	1027.3	WNW	2	0	4.7	-0.1	1028.8	ESE	7	0	9.8	1.2
12	Boulmer	1026.8	WNW	3	8	4.7	3.8	1030.4	E	7	0	7.7	1.8
13	Eskdalemuir	1027.8	NNW	4	0	1.0	0.0	1029.7	SE	3	7	6.6	-0.6
14	Aldergrove	1027.7	N	1	0	1.1	-0.2	1028.3	E	8	5	10.0	4.5
15	Shap	1027.0	SW	1	6	1.0	0.3	1029.3	E	10	7	6.5	2.0
16	Leeming	1026.6	NNW	5	8	5.8	4.4	1029.6	NNE	7	8	8.6	1.1
17	Ronaldsway	1025.3	N	11	2	6.4	2.1	1028.4	E	14	2	9.5	3.9
18	Bridlington	1025.6	ENE	10	8	7.1	2.5	1029.6	ENE	10	3	9.6	2.5
19	Crosby	1024.9	ENE	5	8	7.9	6.7	1027.7	ESE	9	2	12.5	0.7
20	Valley	1025.3	N	5	6	5.7	3.4	1026.3	ENE	9	0	11.8	3.7
21	Waddington	1024.9	NE	9	7	7.3	5.8	1028.7	ENE	14	2	9.3	-1.0
22	Shawbury	1024.7	NW	2	8	5.9	5.6	1027.3	E	13	7	9.4	2.0
23	Weybourne	1024.2	NE	13	7	7.4	6.6	1028.7	ENE	14	1	8.9	2.1
24	Bedford	1023.1	NNE	7	5	6.9	5.3	1027.0	ENE	14	4	11.4	2.1
25	Aberporth	1024.2	NE	6	5	6.6	5.6	1024.8	E	10	8	11.0	5.5
26	Sennybridge	1024.6	NNE	4	6	5.1	3.7	1025.6	E	13	4	8.5	4.7
27	Wattisham	1022.8	ENE	8	7	7.1	5.9	1027.0	ENE	13	2	9.8	1.3
28	Almondsbury	1023.4	NNE	6	6	7.2	4.8	1025.3	ENE	13	8	9.4	5.5
29	Heathrow	1021.8	N	6	6	11.3	5.2	1025.8	ENE	12	7	10.5	4.6
30	Manston	1021.6	E	6	2	8.5	7.2	1025.9	NE	15	8	8.8	5.2
31	Chivenor	1022.8	E	4	0	3.9	2.6	1023.7	ESE	16	4	11.3	6.7
32	Exeter	1022.3	N	2	0	4.1	3.5	1023.5	NE	9	7	11.5	8.0
33	Herstmonceux	1021.2	ENE	3	2	6.9	5.0	1024.2	ENE	10	8	10.7	6.8
34	Hurn	1021.4	N	5	6	8.9	5.8	1023.5	ENE	11	7	13.0	7.3
35	Camborne	1022.1	NE	5	0	5.6	4.1	1022.1	E	10	2	13.5	7.0

Daily Weather Summary for Sunday 31 March 2019

Selected European readings at (L) 0000 and (R) 1200 UTC

STATIONS		0000 UTC						1200 UTC					
NO	SITE	PRESS	WDIR	WSPD	CLOUD	TEMP	TDEW	PRESS	WDIR	WSPD	CLOUD	TEMP	TDEW
1	Murmansk	984.5	W	10	5	-1.1	-6.1	994.5	NW	16	7	-0.8	-7.0
2	Helsinki	998.9	SW	6	8	3.0	3.0	1003.9	WNW	16	8	2.5	1.8
3	Stockholm	1003.5	WSW	8	-	4.4	3.2	1013.7	WNW	14	-	6.2	-5.5
4	Oslo	1006.4	W	8	-	3.6	-5.6	1020.2	WNW	12	6	6.5	-13.1
5	Reykjavik	1013.9	SW	5	8	2.0	0.5	1005.8	S	11	8	4.3	2.0
6	Moscow	1011.3	WSW	2	2	5.5	1.7	1005.6	W	4	6	14.7	0.2
7	Kiev	1020.1	NW	4	0	7.9	2.4	1014.8	WNW	8	0	18.5	0.0
8	Warsaw	1018.6	-	0	0	3.0	2.0	1017.0	W	12	6	15.9	6.4
9	Berlin	1018.4	SW	4	-	9.6	4.3	1023.7	NW	10	-	11.9	3.2
10	De Bilt	1022.2	NNE	4	0	8.2	6.8	1026.0	NE	12	1	11.4	3.8
11	Dublin	1027.1	NNW	6	2	0.7	-1.0	1027.1	ENE	12	7	9.0	5.2
12	Cork	1025.4	E	12	7	7.9	5.3	1025.3	NE	8	5	10.4	1.9
13	Sofia	1023.6	-	0	0	2.4	-1.4	1015.4	S	2	0	16.0	0.2
14	Belgrade	1021.2	SSW	2	0	9.0	2.0	1017.7	NE	4	0	19.8	3.3
15	Budapest	1021.7	-	0	-	6.0	-1.2	1017.8	NNW	4	-	20.4	-0.8
16	Prague	1021.4	N	2	-	5.5	1.1	1020.5	NNW	6	5	16.3	2.6
17	Munich	1022.5	SW	2	8	6.6	2.4	1018.7	ENE	6	0	17.9	-0.2
18	Strasbourg	1021.1	SW	1	-	5.8	1.5	1019.0	NE	8	-	20.0	5.2
19	Paris	1020.5	SSW	1	0	7.3	1.4	1019.0	NE	11	0	19.0	3.2
20	Jersey	1020.1	ENE	9	1	10.8	5.5	1020.2	ENE	15	1	15.7	10.0
21	Milan	1020.9	N	1	0	7.3	1.8	1017.9	W	3	0	19.3	1.6
22	Marseille	1022.7	E	3	-	6.7	3.7	1018.6	WNW	5	-	16.3	6.7
23	Bordeaux	1019.0	SE	7	-	12.0	4.2	1016.4	E	9	-	17.8	1.3
24	Rome	1020.6	ENE	1	0	5.9	5.0	1018.0	W	8	1	17.0	7.5
25	Ajaccio	1022.4	NE	6	-	5.9	2.0	1018.6	SW	10	-	17.0	9.2
26	Barcelona	1020.6	N	8	0	10.6	7.5	1017.6	E	18	6	16.5	9.7
27	Majorca	1018.9	NNE	6	3	12.3	9.8	1014.3	E	14	8	18.0	11.1
28	Madrid	1017.3	WSW	2	7	9.8	3.1	1014.9	NNW	3	8	10.7	6.0
29	Lisbon	1014.2	-	-	-	16.0	7.1	1011.7	-	-	-	20.4	7.9
30	Athens	1013.8	N	9	-	11.5	1.4	1012.8	N	8	2	16.2	-0.2
31	Malta	1021.0	W	7	0	12.0	10.6	1018.3	W	6	1	17.7	5.4
32	Gibraltar	1015.2	ENE	17	8	13.4	-	1012.8	E	7	6	16.3	11.8

Daily Weather Summary for Sunday 31 March 2019

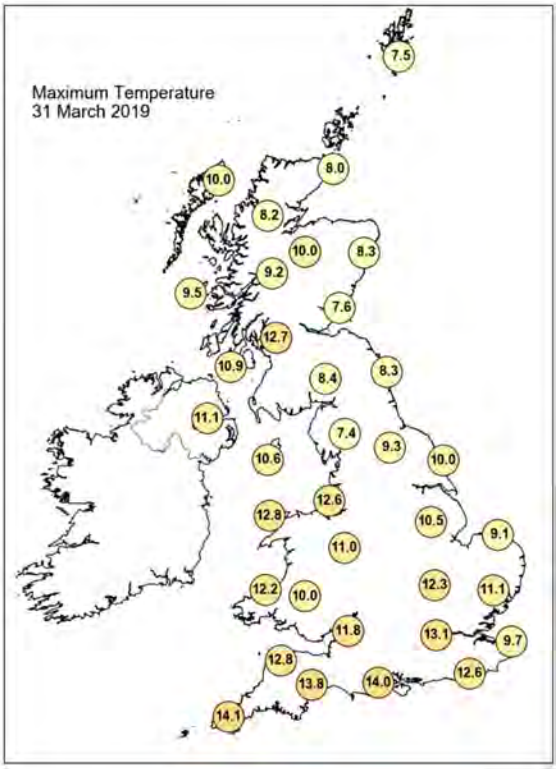

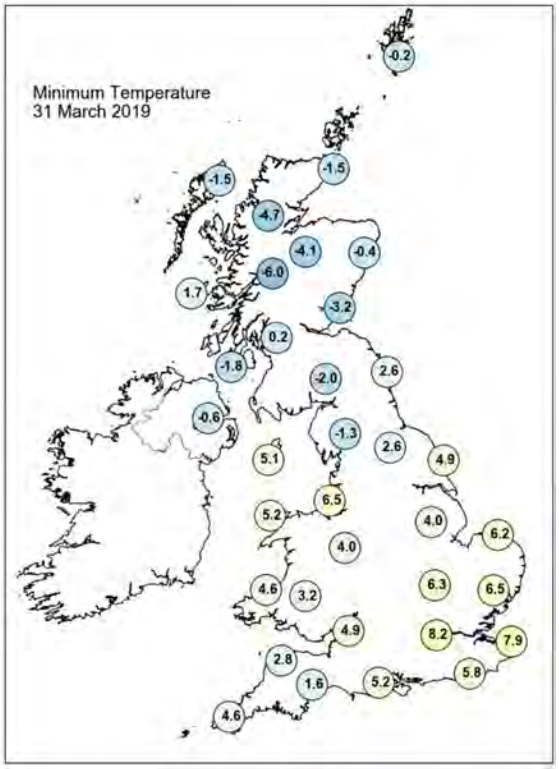

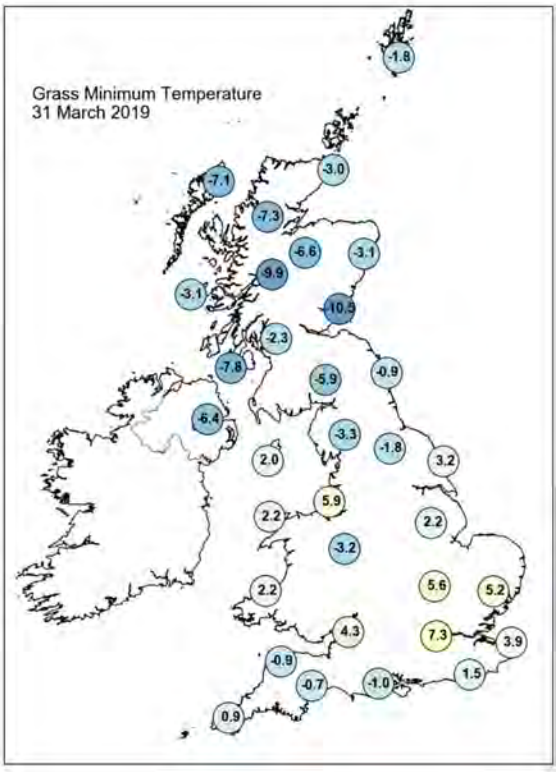

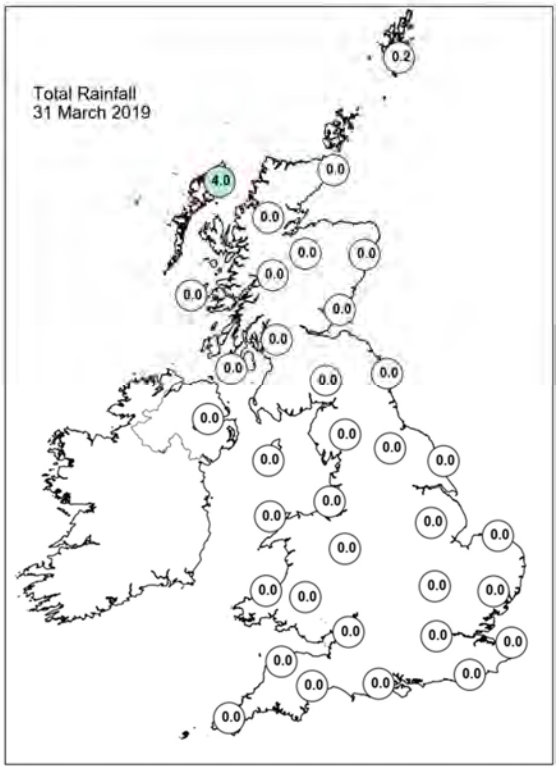

Daily Weather Summary for Sunday 31 March 2019

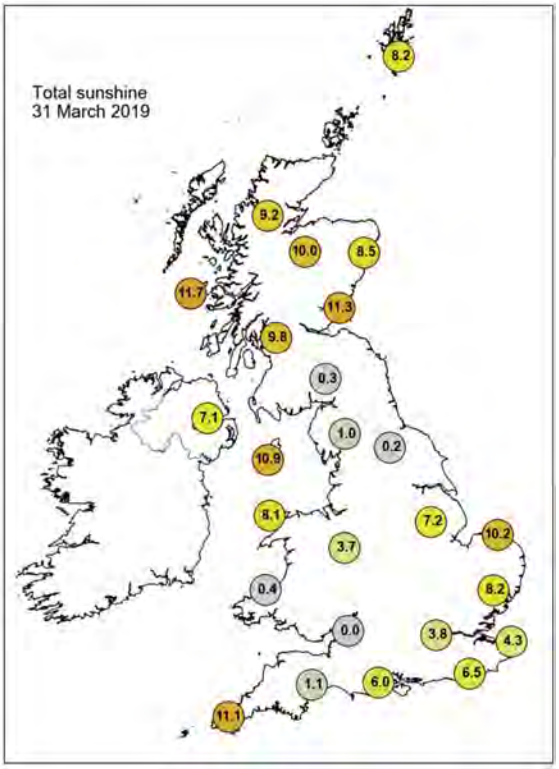

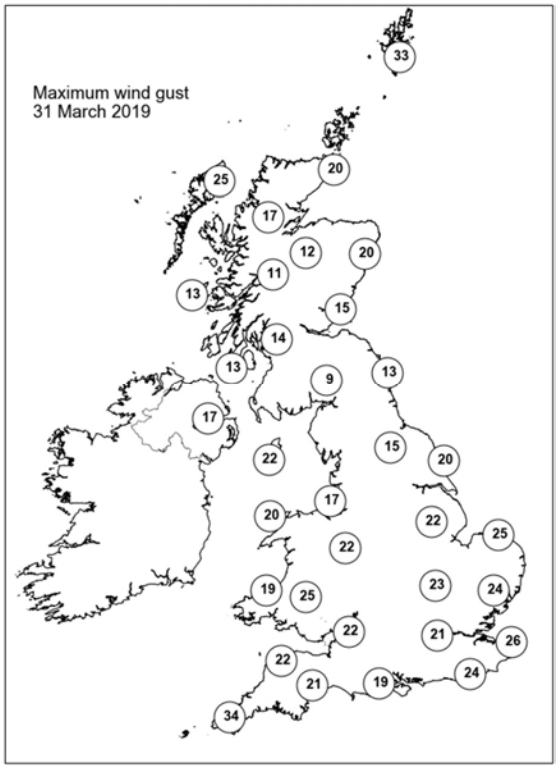

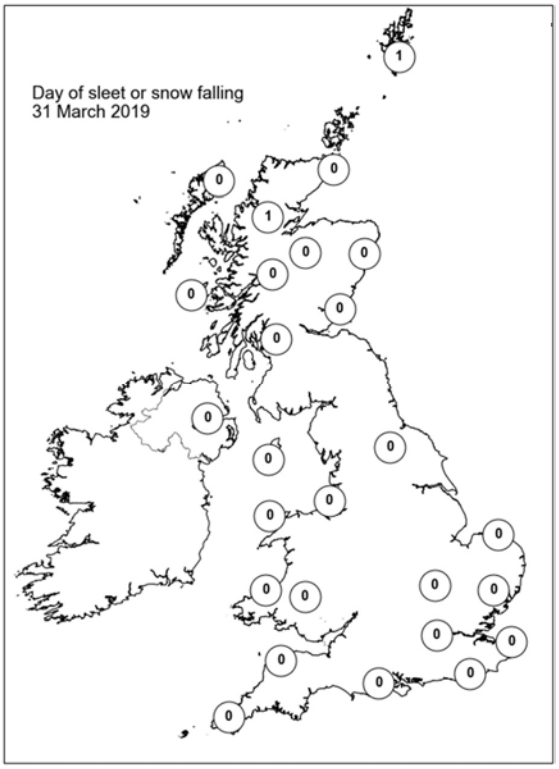

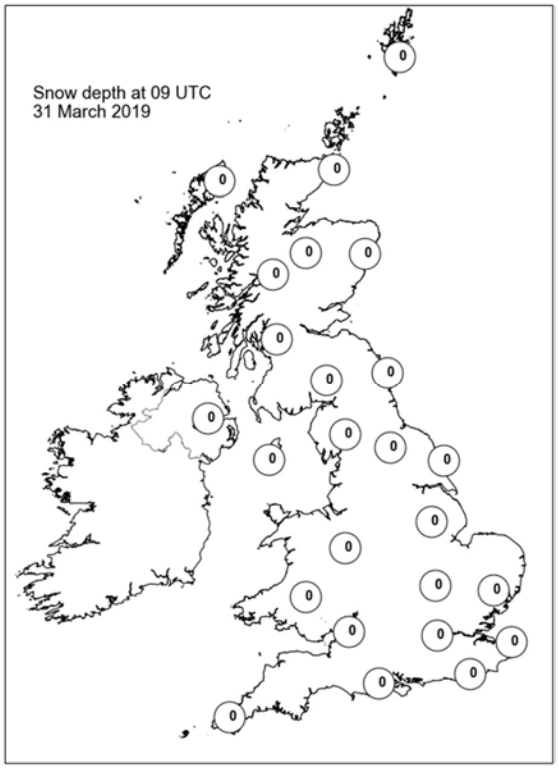

Guidance Notes

UTC = Universal Coordinated Time. For the UK UTC is the same as GMT (Greenwich Mean Time).

National boundaries shown on the European station map are for illustrative purposes only.

Daily extremes

- Daily extremes have been manually confirmed by Met Office Observations Quality Management as valid observations from the live database at the time of checking. However, more extreme values may still be possible if they occur after the time of production.
- Mountain stations above 500 masl are excluded from lowest temperatures, highest gust speeds and greatest snow depths at 0900 UTC. This is because they are not considered representative of low level areas.
- Counties quoted against each station are based on historical county boundaries pre-1974 and may not reflect current administrative boundaries.

Analysis charts and satellite imagery

- The satellite imagery is infra-red imagery from the geostationary MSG satellite.
- The rainfall image is derived from satellite data from MSG and rain-radar data. This represents a snapshot of instantaneous rain-rates at 0000 UTC and 1200 UTC and so does not necessarily reflect daily accumulations in the rainfall station map.
- Any analysis charts or satellite images which are unavailable will be displayed as white space.

Station maps

- The UK maps show station data for the same set of stations presented UK data table. These stations are selected to provide good spatial coverage across the UK; they represent only a fraction of the overall UK observing network.
- Wind speed maps show wind speed in Kt and direction both averaged over the hour up to the time of observation. 1 Kt = 1.151 mph.

Hourly station data

- The data tables provide spot hourly observations from synoptic messages at 0000 and 1200 UTC. Missing data are denoted by '-'.

- Pressures are mean sea level pressure in hPa.
- For UK stations, Gibraltar and Jersey, the wind speeds and directions are both averaged over the hour up to the time of observation. However, for European stations wind speeds and directions are both averaged over a 10-minute period up to the time of observation.
- Wind speeds are in Kt. Wind directions are stored in the database every 10 degrees and have been converted to the nearest point of the compass. These give the direction the wind is blowing from, not to.
- Cloud amounts are in Oktas from 0 (clear) to 8 (overcast). 9 indicates sky obscured (eg by fog).
- Air temperature and dew point temperature are in Celsius.

Temperature maps

- Daily maximum, minimum and grass minimum temperatures are in Celsius.
- The period for the daily maximum temperature on day D is defined from 0900 UTC day D to 0900 UTC day D+1.
- The period for the daily minimum and grass minimum temperatures on day D is defined as 0900 UTC day D-1 to 0900 UTC day D.
- On any given day D the minimum will typically occur in the early hours of the morning and the maximum in early afternoon.

Rainfall, sunshine and max gust speed maps

- Daily rainfall is in mm from 0900 UTC day D to 0900 UTC day D+1.
- Daily sunshine is in hours from Kipp and Zonen CSD1 automatic sunshine records. Bright sunshine is defined as exceeding 120 W/m^2.
- Max gust speeds are the daily max gust in Kt from 0000-0000 UTC

Snow maps

- The day of snow falling map displays data from present weather sensors, showing stations which have recorded sleet or snow falling at any point in the day (0000-0000 UTC).
- The snow lying map shows level snow depth as recorded by the automatic snow depth sensors at 0900 UTC. These snow depth sensors do not record snow depth if this is less than 1cm.
- Snow depth sensors are normally operational from October to April, in the event of snow falling outside this period data availability may be limited.
- Snow maps will only be displayed if one or more of the selected stations on that date have recorded either snow falling or non-zero snow depths. If snow maps are not

displayed it is still possible that other stations in the network have recorded a day of sleet or snow falling or non-zero snow depth.